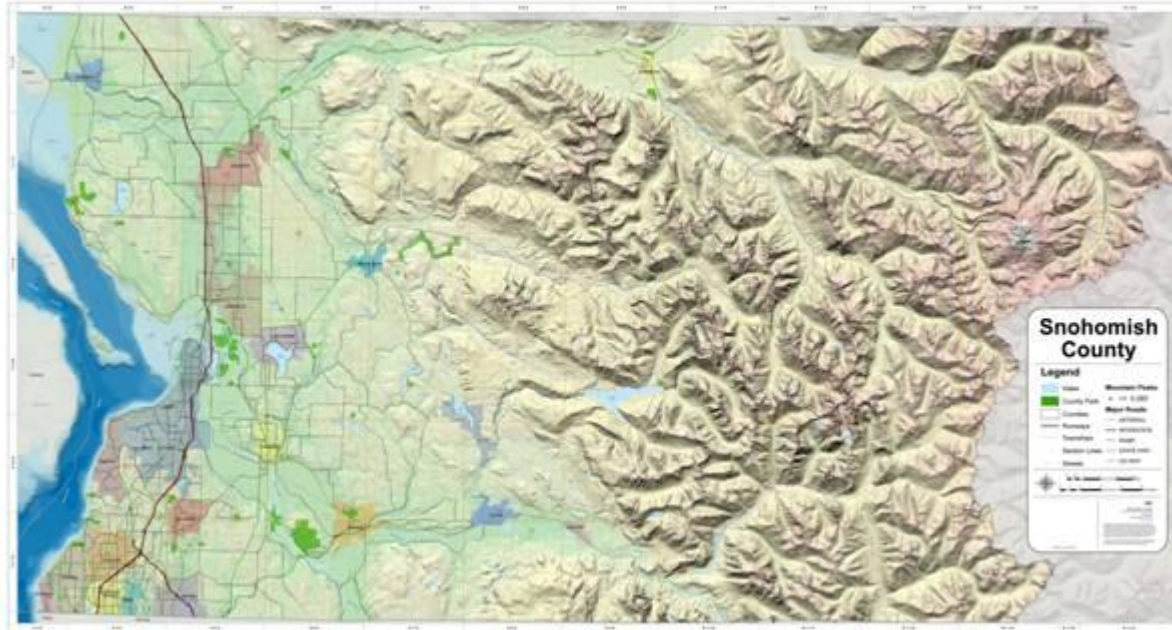


Snohomish County Assessor's Annual Report for 2011 Taxes



Snohomish County 

Assessor

Cindy Portmann—Assessor

Linda Hjelle—Chief Deputy

Chris Huyboom—Levy Comptroller

425-388-3646

February, 2011



A message from the Assessor:

Which Year Are We Talking About?

2009
Market Evidence

2010
Assessment Date

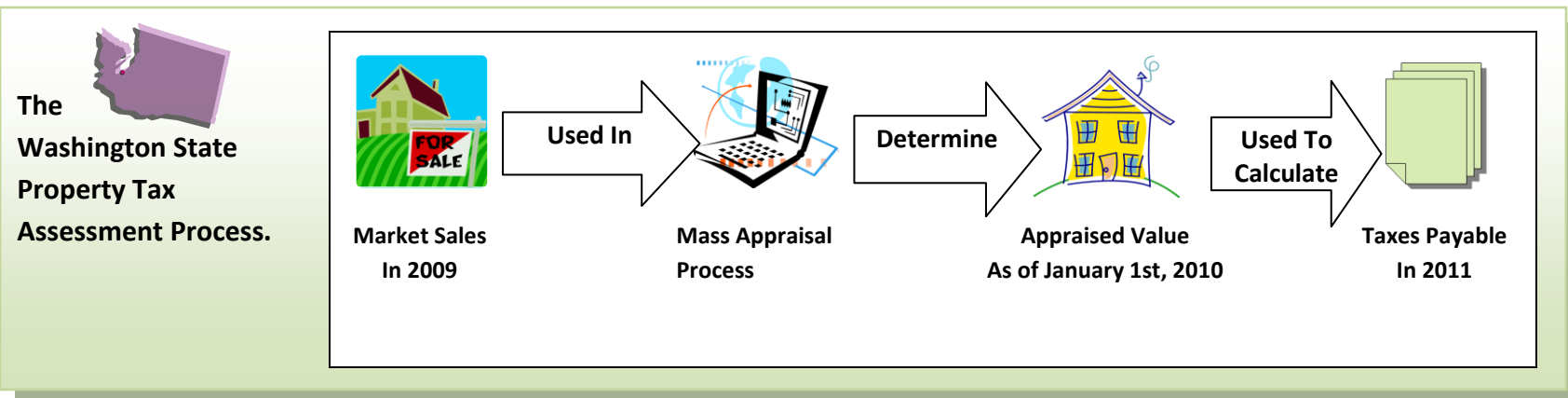
2011
Taxes Owing

Hello,

This annual report provides general information on the property tax system in Washington State as well as specific details of the Snohomish County taxing district levies and property taxes to be collected. Annual reports for tax years 2002 thru 2011 are available on our website at: <http://assessor.snoco.org/divisions/levy.aspx>

When talking about assessments, it's easy to be confused about which year we are referring to. Is it the market evidence year, the assessment year or the taxes owing year? This report is about property taxes collected in 2011. However, it's important to note that state law requires us to use the Jan. 1st, 2010 assessment date in calculating taxes and levies due in 2011. These values were based on sales that occurred in 2009.

Sales that occurred in 2010 will be used to calculate the new 2011 assessments, which will be used to calculate taxes due in 2012. The 2011 assessment notices for most properties will be mailed in June.



My press release dated Feb. 17th, 2011 regarding 2011 property taxes and levies is available at: <http://assessor.snoco.org/forms/PressReleaseFeb11.pdf>

The following is an example of some of the information available in this press release:

- *Countywide the assessed value of the average residence decreased from \$302,900 for taxes payable in 2010 to \$276,000 for taxes payable in 2011. The average residential property assessed value decreased 8.9% in 2010.*
- *This year the average tax change was an increase of 3.3% countywide for residential properties.*
- *33 out of 44 levies were voted in by taxpayers over the last year.*
- *In an average household around 47% of the property tax bill is the result of voter approved levies. These typically include EMS, bonds, and school levies.*

The Assessor's office offers a class to elected officials and representatives of taxing districts each year on the Washington State laws that govern the property tax levy calculations for all taxing districts. The information is useful to anyone wanting to learn more about this process and is available on our website at: <http://assessor.snoco.org/forms/levyclass.pdf>

Excellence in achieving professional assessment performance standards:

We are pleased to announce once again that we have achieved excellent results in appraising property according to state law and professional assessment standards. If you would like more information on the real property appraisal performance standards and statistics for our county, I encourage you to read the Ratio Study reports for 2001 through 2009 at: <http://www.leg.wa.gov/House/Committees/Ways/Pages/ArchivedReports.aspx>. The report on the 2010 assessment for taxes payable in 2011 should also be available soon.

Online Resources

Property Information

<http://www.snoco.org/proptax>

SCOPI Interactive Map

<http://gis.snoco.org/maps/property/>

Real Property Sales Search

<http://assessor.snoco.org/services/salessearch.aspx>

Mobile Web App

<http://assessor.snoco.org/m/>

Personal Property eFile

<http://www.snoco.org/pfile>

Digital Government Achievement Award:

The Digital Government Achievement Awards recognize outstanding agency and department websites and projects at the application and infrastructure level. In September 2010 our office received this award for our contact management system.

Snohomish County On-line Property Information (SCOPI):

SCOPI continues to be a great tool for property owners that enable them to easily access the information we have on file for their property and to review recent sales in their neighborhood. Information can be accessed using either an address, an assessor parcel number or by locating a property visually on a map at: <http://gis.snoco.org/maps/property/>

New Online Resources: We are pleased this year to bring two new online resources:

Real Property Sales: Our sales search web page allows users to search through property sales in Snohomish county. This can be found online at: <http://assessor.snoco.org/services/salessearch.aspx>

Mobile Web App: In February of 2011, we will launch a web app that is optimized for smart phones. The web app can use a smart phone's GPS coordinates to lookup their location, display basic assessment information, and provide related data. The mobile app is available at: <http://assessor.snoco.org/m/>

I would like to thank my staff for their continued hard work, their commitment to excellent customer service and their dedication to providing fair and equitable assessments for all property owners in Snohomish County.

Please feel free to contact us if you have any questions or suggestions on how to improve our annual reports or services.

Sincerely,

Cindy Portmann
Snohomish County Assessor
February, 2011

Snohomish County Annual Report for 2011 Taxes

Table of Contents

| | |
|---|---------|
| ■ Mission Statement | 5 |
| ■ Important Dates, Tax Roll Summary | 6 |
| ■ Significant Events | 7-9 |
| ■ Commonly Asked Questions | 10-16 |
| ■ Revaluation Schedule | 17 |
| ■ Revaluation Notice | 18 |
| ■ Distribution of Taxes | 19 |
| ■ Total Taxes Levied by all Taxing Districts 1965 – 2011. | 20-21 |
| ■ Voted vs. Non-voted Taxes Levied for all Taxing Districts 1986-2011. | 22 |
| ■ Typical Levy Rates for Cities and Unincorporated Snohomish County | 23 |
| ■ Snohomish County Levy Rate Distribution. | 24 |
| ■ Typical Residence Value and Tax. | 25 |
| ■ Percent of Increase by District. | 26 |
| ■ Voter-Approved Property Tax Measures for Capital Purposes. | 27-29 |
| ■ Voter-Approved Property Tax Measures for Tax Year 2011. | 30 |
| ■ Taxing District Summaries. | 31-47 |
| ■ Tax Code Area Summaries. | 48-130 |
| ■ Assessments and Levies Due by Levy Category. | 131-140 |

Available Information

Much of the property information that may be helpful to you is available for your inspection at our front counter and on-line at <http://assessor.snoco.org/default.aspx>. This includes:

- Property characteristics
- Property assessed taxable value history
- Property sales
- Name and address of taxpayer
- Maps

You may obtain a photocopy of any of this information on a particular property for a small fee.

Important Phone Numbers

General Information

| | |
|-----------------------------|-----------------------|
| | (425) 388-3433 |
| Toll-free | (800) 562-4367 |
| Fax | (425) 388-3961 |
| Mailing Address Correction | (425) 388-3366 |
| Property Address Correction | (425) 388-3707 |
| Exemptions & Deferrals | (425) 388-3540 |
| Personal Property | (425) 388-3656 |
| Residential Real Property | (425) 388-6555 |
| Commercial Real Property | (425) 388-3390 |
| Revaluation Questions | (425) 388-3433 |
| Levy Comptroller | (425) 388-3646 |
| Land Segregations | (425) 388-3525 |

Office hours are Monday through Thursday 9:00 a.m. to noon and 1:00 p.m. to 5:00 p.m., and Friday 9:00 a.m. to noon and 1:00 p.m. to 4:00 p.m., except holidays.

For your convenience, our Customer Service Center is located on the 1st floor of the Robert J. Drewel (Administration East) building, 3000 Rockefeller Avenue, Everett, Washington.

Mission Statement

Our mission is to administer a property assessment system that meets statutory requirements and to serve our customers in a professional manner.

Nature of the Assessor's Program

Function:

To administer the assessment and levy of property taxes in Snohomish County.

Scope:

The listing of all taxable real and personal property within the geographic boundaries of Snohomish County are within the office's jurisdiction, including property within incorporated cities.

Participants:

- Persons seeking exemptions or inclusion in a special program
- Taxpayers whose property is being appraised
- Representatives of taxing districts
- Persons seeking public information by phone, mail, or over the counter
- Persons appealing property tax assessments
- Employees of this office
- Employees of other agencies

General Activities:

- Appraisal of property
- Assessment of personal property (primarily business equipment)
- Administration of exemption programs (senior citizen and non-profit)
- Administration of special programs (e.g., open space, forest land)
- Public information
- Assessment roll maintenance (legal description changes, subdivisions, maps)
- Appeals processing
- Setting tax levies

Significant Events in the History of Property Tax in Washington State

1853 – Territorial government established; all taxes to be assessed uniformly; exemption for property of the United States, churches and benevolent institutions.

1889 – State Constitution adopted — property to be assessed uniformly. Legislature may grant exemptions.

1929 – 14th Amendment to state constitution: classification of property allowed. All real estate is one class; taxes to be uniform on the same class of property.

1935 – Revenue Act exempted all household goods and personal effects.

1944 – 17th Amendment to state constitution: added 40 mill limit. Property to be assessed at 50% of true and fair value.

1955 – Property revaluation cycle established — 4 year interval.

1965 – 47th Amendment to the state constitution allows senior citizen exemption.

1967 – Senior citizens exempt from first \$50.00 of real property tax. *Barlow v. Kinnear* provided the state with assessment equalization power.

1968 – Current use assessment provided for open space, timber and agricultural lands.

1969 – State revaluation plan instituted to realize the 1955 revaluation act. *Carkonen v. Williams* mandated a 50% ratio of assessed to market value.

1971 – \$50.00 senior citizen exemption replaced by varying exemption from special levies depending on income. Annual increase in regular levies of taxing districts limited to 106% of the largest prior levy. Annual update of values permitted.

1972 – Home improvement exemption created. Constitutional limit of 1% of market value enacted for all regular levies.

1973 – Assessment level increased from 50% to 100% of true and fair value, for 1975 taxes.

1974 – Ten year phase-out of property tax on inventories authorized

1975 – 100% assessment ratio implemented. Statutory rate limit reduced to \$9.15 per \$1,000 assessed value. Deferral of property taxes and special assessments allowed for senior citizens with income of less than \$8,000.

1976 – 64th Amendment to state constitution permits school districts to seek voter approval of two year special levies.

1978 – *Seattle School District v. State* requires full state funding of K-12 education.

1979 – State levy for common school support subject to 106% limitation.

1981 – Interest rate on delinquent property taxes increased from 8% to 12%. New penalty of 11% for first year delinquencies.

1982 – Physical inspection may take six years, if values updated annually.

1983 – Business inventories eliminated from property tax and assessment rolls, effective in 1983 for 1984 collections.

1984 – Legal requirements for payment of penalties and interest on delinquent taxes relaxed. Senior Citizen Exemption qualifications revised:

1985 – Provision made for special valuation of eligible historic property. Benefit rating system authorized.

1986 – Limited waiver of the 106% limit may be placed before the voters. Levies for school capital purposes may be made for up to 6 years with voter approval.

1987 – Interest rates on property tax refunds increased.

1988 – New construction valuation date of July 31 upheld. State school levy removed from \$9.15/\$1,000 limitation for proration purposes. Local appeal date set at July 1. Personal property affidavit filing deadline set at April 30.

1989 – Business personal property exemption raised to \$3,000. Deadline changed for determining boundaries of newly incorporated cities. Washington Condominium Act passed.

1990 – Regular levy limitation of \$5.55/1,000 of assessed valuation increased to \$5.90/1,000 and proration procedures modified. Personal property equalized based on assessment level of preceding year.

1992 – Appellants may appeal directly to State Board of Tax Appeals, bypassing local appeals board. Manifest errors no longer reviewed by the county Board. Assessor may stipulate to value of appealed property with concurrence of appellant. Four-year renewal required for Senior Citizen exemption.

1993 – Voter-approved regular levy for low-income housing authorized for cities and counties (above statutory and \$5.90 limits).

1994 – Tax bill required to show percent of voted and non-voted tax. Certain deadlines for providing information in valuation appeals altered.

1995 – Senior citizen income limit raised; values frozen as of 1/1/95. Deferral income, age and parcel size limits changed. New exemption created for multi-unit dwellings in designated urban centers.

1996 – Revaluations out-of-cycle and error corrections allowed for value-affecting changes in land use restrictions.

Significant Events in the History of Property Tax in Washington State

1997 - All intangible personal property made tax-exempt. Appeals allowed up to 60 days after notification of value change. Referendum 47 imposes additional requirements on the 106% limit.

1998 – The value averaging portion of Referendum 47 is ruled unconstitutional by the Washington State Supreme Court. Senior exemption eligibility and benefits were liberalized.

2000 – I-722 passed in November mandating a roll back of assessed values to January 1, 1999 levels and limiting future increases of taxable value to 2% per year.

It also limited taxing district non-voted property tax increases to 2%, and rolled back certain property tax increases levied for 2000. The initiative was not implemented because the Washington State Supreme Court unanimously ruled it unconstitutional on September 20, 2001.

2001 – I-747 passed in November which restricts taxing districts to a 1% monetary aggregate increase over their prior highest lawful levy. Effective for the 2002 tax year.

2002 – The cost of new or rehabilitated housing exempt under RCW 84.14 is to be counted as new construction for levy purposes upon expiration of the exemption.

2003 – Lid-lifts for counties, cities and towns may be approved for a six-year period with one vote. The ballot measure must contain the limit factor to be used each year. The limit factor may exceed 1% and may differ each year.

2004 – Property belonging exclusively to federally recognized Indian tribes is eligible for exemption if the property is used for essential government services. Regional fire protection service authorities are created that may raise money through regional sales & use taxes, benefit charges or property taxes. Senior citizen exemption qualifications are revised.

2005 – Senior citizen & disabled person's exemption was extended to veterans with 100% service-connected disability. Taxing district's budget certification deadline was moved to November 30th. A property tax exemption was created for newly installed sprinkler systems in nightclubs. A new program of grants for payment of property taxes is created for widows & widowers of certain honorably discharged veterans. Statutes for special districts were amended. To require use of the reduced assessed value for forest lands, agricultural lands or open space lands. Fire districts may protect up to 25 cents of the 2nd & 3rd levies from proration.

2006 – Nonprofit exemptions for public assembly halls, veteran's organizations, schools & colleges were revised to allow expanded uses & rentals. A citizen commission for Performance Measurement of Tax Preferences was created by the Legislature. Senior Property Tax Deferral Program interest rate was lowered from 8% to 5%. Local Infrastructure Financing Tool was enacted. Locally assessed, newly constructed wind turbines may be included like new construction in the levy limit calculation. I-747 was declared unconstitutional by the King County Superior Court. The Attorney General filed an appeal and was granted a stay.

2007 – The King County Superior Court Decision of I-747 being unconstitutional was upheld by the Supreme Court. As a result, the State Legislature, in a special session, reinstated the 1% limit factor adopted by the voters. The ability to request multiple year lid-lifts was extended to all taxing districts. The effective date for establishing boundaries for most taxing districts was changed to August 1st. The use of school district capital projects funds was expanded to include technology. A simple majority vote is only required for school districts excess capital, maintenance and operation, and transportation levies.

2008 – Single year and multiple year lid lifts are considered temporary unless the ballot proposition approved by voters makes the increase permanent. Counties, cities, and towns may create a beach management district. An advance tax is no longer required to be paid prior to recording a binding site plan with the county auditor.

2009 - Property tax resulting from levy lid lifts can be used to supplant existing funds beginning with levies submitted and approved by the voters after July 26, 2009. The statutory maximum levy rate of county ferry districts was changed from \$0.75 per thousand dollars of assessed value to \$0.075 per thousand dollars of assessed value in counties with a population of 1.5 million or more. A new transit levy was created in counties with a population of 1.5 million or more to expand transit capacity along State Route 520 and other transit-related purposes. The maximum statutory levy rate is \$0.075 per thousand dollars of assessed value. Abated taxes due to destroyed property may be recouped in the levy process even if the refund was not made.

2010- A new community facility district may be formed to provide voluntary financing for community facilities and local, sub regional, and regional infrastructure. Regional Transit Authority (RTA) When an area outside of the RTA is annexed to a city or code city located within the boundaries of an RTA, the annexed area is simultaneously included within the boundaries of the RTA.

Significant Events in the History of Property Tax in Washington State

2010 (continued) Annexation indebtedness- All property located within the boundaries of a city, partial city, or town annexing into a fire protection district and which is subject to an excess levy by the city or town for the repayment of debt incurred for fire protection related capital improvements that was incurred prior to the annexation is exempt from voter-approved property taxes levied by the annexing fire protection district for the repayment of indebtedness issued prior to the effective date of the annexation. Fire protection districts may be authorized in areas both inside and outside of cities and towns. Also a city or town adjacent to a fire district may be annexed into such a fire district provided the population of the city or town does not exceed 300,000. School districts may return to voters after they have received voter approval for a M&O levy requesting additional levy authority if the district's levy base or maximum levy percentage has increased since the initial levy.

Commonly Asked Questions

Q: What does the County Assessor Do?

A: The Assessor sets the assessed value of all real and personal property within Snohomish County for tax purposes and sets the levy rates based on taxing district budget requests, statutory limits and property values. The Assessor's office also keeps track of ownership changes, maintains parcel boundaries, keeps descriptions of buildings and property characteristics up to date, administers tax exemptions and special use programs and analyzes trends in sales prices, constructions costs and rents in order to estimate the value of property.

Q: What is personal property?

A: Generally, personal property is mobile property used in conducting a business. The chief characteristic distinguishing personal property from real property is mobility. Business inventories are exempt from the property tax, as are household goods and personal effects.

Taxable personal property includes (but is not limited to): office machinery and equipment as well as supplies and materials which are not held for sale or do not become an ingredient or component of an article being produced for sale. Also assessable as personal property are: furniture, fixtures and equipment in commercial use; leased equipment, certain leasehold improvements, manufacturing machinery and equipment; agricultural machinery and equipment, contractor's, sawmill and logging machinery and equipment.

Q: How often does the Snohomish County Assessor value personal property?

A: Annually. Personal property affidavits, which list taxable property by category, cost and the acquisition dates, are filed with the Assessor's office each year by the taxpayer and are due by April 30. The affidavits are used by the Assessor to value property for taxes due in the following year.

To find out more about personal property and to download forms, visit our website at <http://assessor.snoco.org/forms/pprop.aspx>.

Q: What is real property?

A: Real property includes all land and any improvements, such as buildings attached to the land. Manufactured homes and mobile homes are also assessed as real property.

Q: How often does the Snohomish County Assessor re-inspect and appraise real property for tax purposes?

A: State law requires that the Assessor maintain a systematic revaluation program. All real property in Snohomish County is physically inspected at least once every six years. Approximately one sixth of the property in the county is re-inspected each year. The Assessor also adds value annually for new construction, remodeling, additions, subdivisions, etc. Beginning with the 2004 assessment for 2005 tax year, we changed to an annual reassessment program. All real property is now statistically updated every year and physically inspected at least once every six years.

Q: What laws affect how the Assessor appraises my property?

A: Washington State law requires Assessors to appraise property at 100 percent of its "true and fair market value" in money according to the "highest and best use" of the property. That means the Assessor must first know what similar properties are selling for, what it would cost to replace it, and what the current interest rates are for borrowing the money to buy or build properties like yours. There are three basic approaches to the valuation of real property:

- **Market or sales approach:** comparison of a property with the characteristics of similar properties that have recently been sold.
- **Cost approach:** estimate of the replacement cost of a structure and adjusting that estimate to account for depreciation.
- **Income approach:** analysis of a property's value based on its capacity to generate revenue for the owner.

Q: What is market value?

A: It is the amount of money a willing and unobligated buyer is willing to pay a willing and unobligated seller. In other words, it is the price most people would pay for your property in its present condition.

Q: Why do we have property tax?

A: Taxing authorities such as school districts, park districts and city councils adopt their budgets and levy taxes to deliver the services that taxpayers want and authorize. Taxing authorities require money to provide those services. Property taxes are also used to pay for special voter-approved measures such as school maintenance and operation levies and bonds, and emergency medical levies.

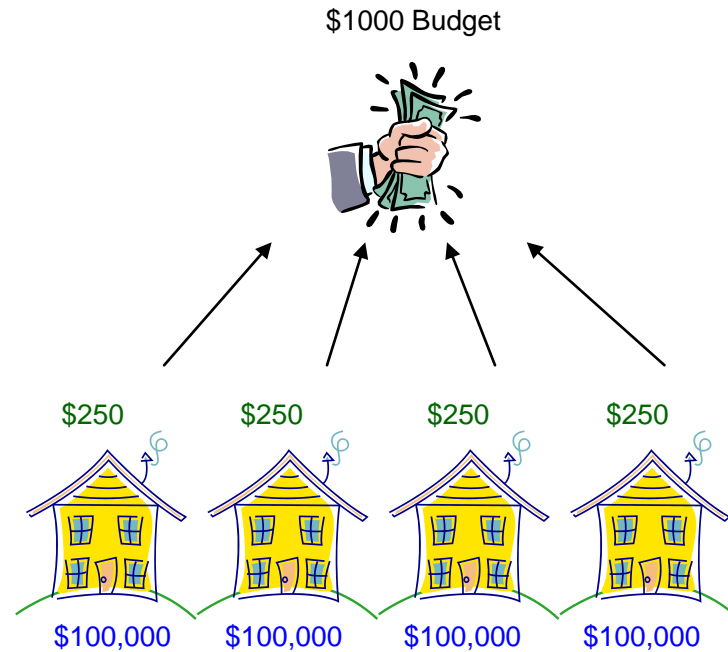
Q: How are property taxes determined?

A: Property Tax Explanation:

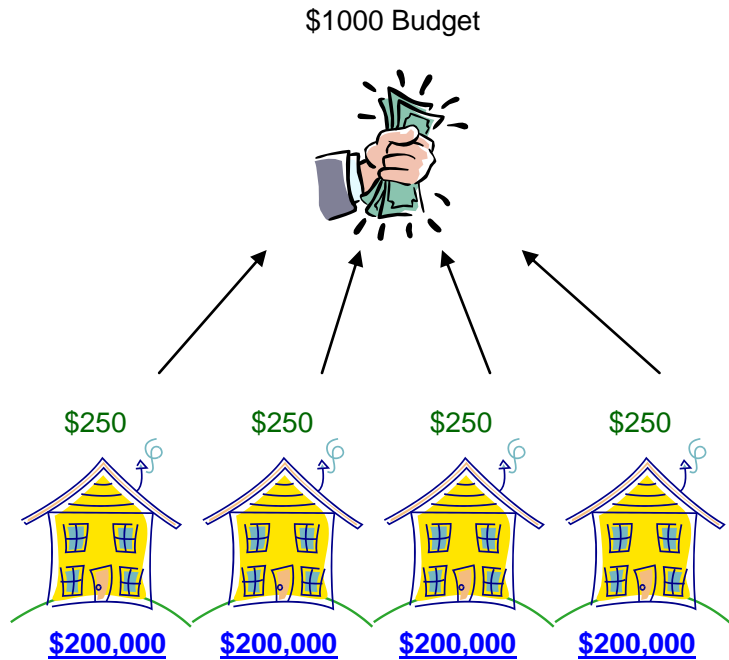
I would like to thank the former Spokane County Assessor Ralph Baker for allowing me to publish his well written and easy to understand explanation of our Washington State property tax system for annual revaluation counties. For Snohomish County the same principles apply. Cindy Portmann, Snohomish County Assessor.

As Spokane County Assessor, I've received a number of inquiries that highlight broad misunderstanding of how our property taxes are determined and where limits apply. The best way I know to explain Washington's property tax system is with some simple illustrations.

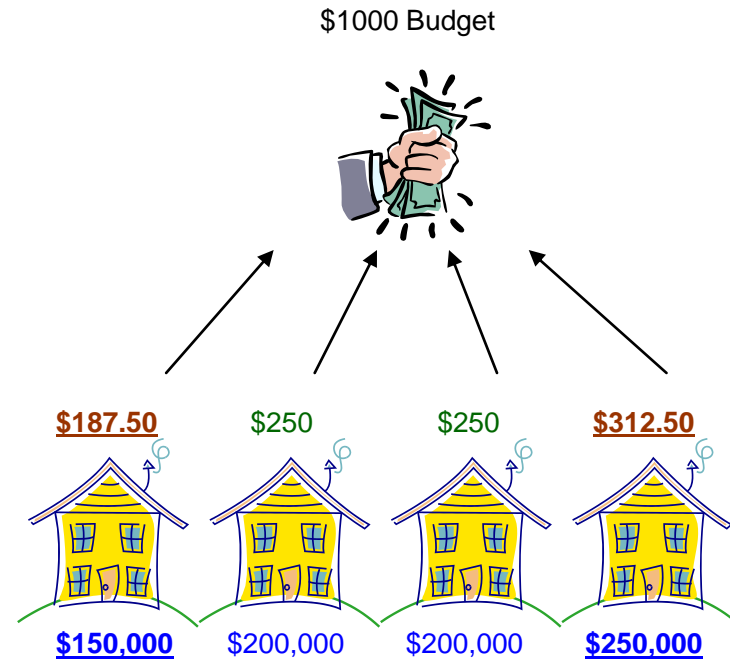
Imagine a little city that consists of four homes, each exactly the same, and each appraised by the Assessor at \$100,000. Let's also say that the annual city budget for our imaginary city is \$1000. To raise the amount of the budget, each homeowner must pay \$250. Four homes each paying \$250 raises \$1000. Our property tax system is budget based. We tax enough to raise the amount in the budget. No more.



Let's say next year's budget remains at \$1000, but the Assessor doubles the assessed value of all the homes to \$200,000 each. Do the taxes on each of the homes change? No. To raise the budgeted amount, each must still pay \$250. In this example, the assessed value of each home doubled, but the tax didn't change.



Now let's get a bit more realistic and say that the values on the homes change differently. Suppose one home goes from \$100,000 to \$150,000. Two homes double in value to \$200,000 and the last home jumps up to a whopping \$250,000! Now what happens to the taxes? Well, the average value of the four homes is still \$200,000. So the taxes on the two homes that go to \$200,000 are unchanged. They are at the average and they each still pay \$250. The lowest valued home sees its tax go down to \$187.50, even though the assessed value goes up 50 percent! The home that jumped 150 percent to \$250,000 in value sees its property tax go up to \$312.50, a 25 percent increase. In the end, we still only raise \$1000 total to meet the budget. Interesting right?



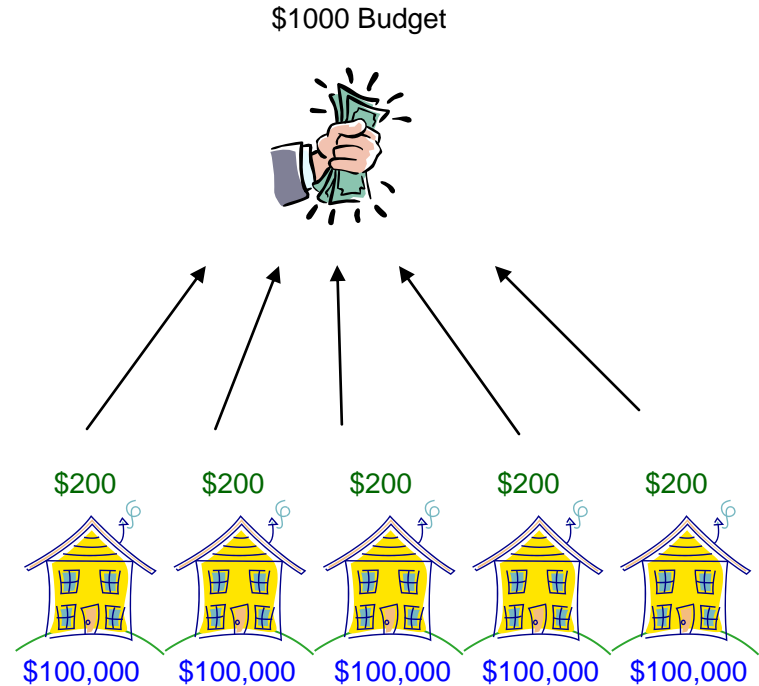
But wait. Normally budgets don't stay the same; they go up, right? Back in 2000, Washington State voters approved Initiative 747. I-747 limited annual budget increases to 1 percent unless voters approve a greater increase. In our imaginary city, the \$1000 budget can only increase 1 percent to \$1010 the following year unless the voters who live in the city approve a higher increase. While a Superior Court Judge recently ruled I-747 was unconstitutional, I suspect it will be back soon.

Our imaginary city gives simple illustrations of our property tax system. In reality, it's not so simple. In Spokane County *, there are about 202,000 properties (all different from each other), 116 tax code areas, and 57 tax districts. Although each property is in one tax code area, each property is in a number of tax districts because tax districts overlap. For instance, my mother lives in the house next door to mine. We both live in Fire District 10, however, she is in the Cheney School District while I'm in School District 81. The result is that even though we live right next to each other, we are in different tax code areas, and our total tax rates differ. The 57 tax districts in Spokane County are comprised of the county, cities, fire districts, emergency service districts, library, sewer, water, and cemetery districts, resulting in 116 tax code areas. Each tax district has an

annual budget. To further complicate taxes, some property that crosses county lines, such as railroad property and telephone lines are assessed by the state. We also assess and tax business personal property. And we process senior and disabled exemptions and farm and agricultural valuation reductions. Spokane County's property tax system operates just like our imaginary little city, but on a much larger scale and with all these additional factors. Nonetheless, our computer systems allow very accurate calculation of property taxes.

Most taxpayers who call my office think there is a limit on increases to assessed values. Not so. Assessed values are driven by the real estate market. The limit is on the annual budget growth of the tax districts.

I have one more illustration that I think would be useful in our discussion. Let's look at what happens if someone moves into our little city and builds a new house. If we again say the assessed value of each home is the original \$100,000 but add a new home, look what happens to the individual property tax on each home. Five homes supporting the \$1000 budget means each home now pays only \$200 each. While growth brings more demand for government services, and is likely to push up demand for a greater budget, the initial effect is decreased taxes.



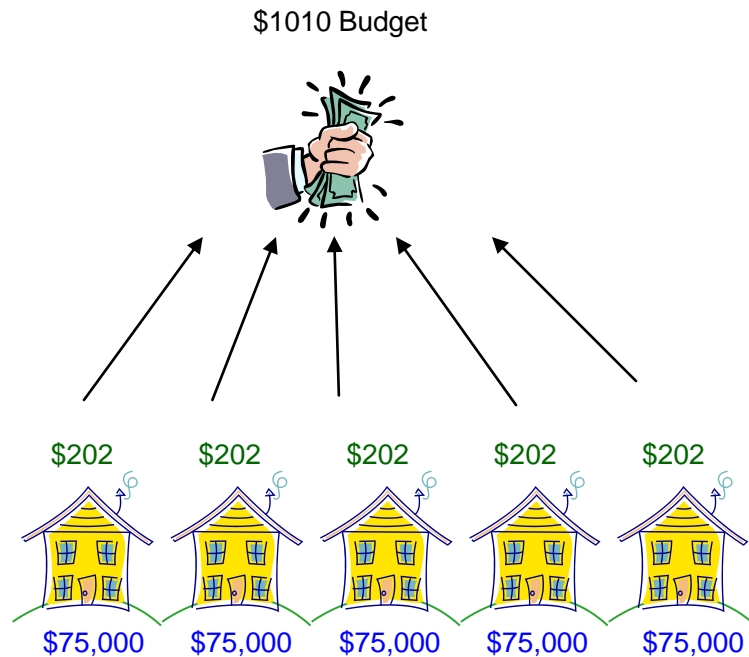
Now let's discuss appraisals. In assessor jargon, Spokane County is known as an "Annual County". That means all property is to be adjusted back to fair market value every year. While we reappraise only 1/6th of our county each year, we update the valuation of all property annually. All property is valued based upon the sale of comparable homes. With our real estate market as active as it is, and with home prices moving up so quickly, we have worked hard in the Assessor's Office to keep up. Many people ask if the real estate market "bubble" bursts and prices begin to decline, will the assessed value decline with it? The answer is yes. We will follow the market. But recall the examples above; we will still raise the amount of the budget. Declining values would not necessarily mean lower taxes.

I hope this discussion helps you understand how our system works. You control your taxes at the ballot box. It is vitally important that our citizens carefully consider all levy issues they are asked to vote upon.

Sincerely,

Ralph Baker, Spokane County Assessor

Continuing with using the last example from Spokane County. Let's look at what happens if home values decline from \$100,000 to \$75,000. The new assessed value is \$75,000 with the budget of \$1,000 increasing by 1 percent or \$1,010. Look what happens to the individual property tax on each home. Five homes supporting the new \$1,010 budget means each home now pays the amount of \$202 each. Although the assessed value decreased by \$25,000 the budget increased by 1 percent and property owners pay \$2 more.



*In Snohomish County there are approximately 295,474 properties, 321 tax code areas, and 73 tax districts.

Q: If assessed value increases, do taxes have to increase?

A: No. Raising property values does not increase taxes. Taxing districts' budgets are limited by how much their budgets can increase under the 1% Levy Limit. For example, let's say a portion of your tax bill is for a city:

- The city taxing authority decides how much money the property tax has to collect that year, say \$1 million.
- Assessors estimate the total assessed value (A/V) of all taxable property within the city, say \$500 million.
- A tax rate (levy rate) is calculated by dividing the amount of tax to be raised by the total A/V of the city: $\$1 \text{ million} / \$500 \text{ million} = \$2$ per thousand dollars of A/V.
- If your home's assessed taxable value is \$100,000, your share of the taxes will be: $.002 \times \$100,000 = \200 .
- If the assessed taxable value of property within the city doubles to \$1 billion, and the amount to be raised stays the same, the tax rate will be: $\$1 \text{ million} / \$1 \text{ billion} = \$1$ per thousand dollars of A/V.
- Your taxes, if your home doubles in value, will still be \$200: $0.001 \times \$200,000 = \200 .

Q: If assessed values decrease, do property taxes automatically decrease?

A: No, not unless the decrease in assessed value for a taxing district causes the taxing authority to exceed the statutory limit for its regular levy rate. For example, let's say a portion of your tax bill is for a taxing district:

Example One:

Before values decrease and a taxing district is not at its statutory limit at \$2.00 per thousand dollars of assessed value.

- The taxing authority decides how much money the property tax has to collect that year, say \$1 million.
- Assessors estimate the total assessed value (A/V) of all taxable property within the district is \$1 billion.
- A tax rate (levy rate) is calculated by dividing the amount of tax to be raised by the total A/V of the district: $\$1 \text{ million} / \$1 \text{ billion} = \$1.00$ per thousand dollars of A/V.
- If your home's assessed taxable value is \$100,000, your share of the taxes will be: $.001 \times \$100,000 = \100

Example Two:

Before values decrease and a taxing district is at its statutory limit at \$2.00 per thousand dollars of assessed value.

- The taxing authority decides how much money the property tax has to collect that year, say \$1 million.
- Assessors estimate the total assessed value (A/V) of all taxable property within the district is \$500 million.
- A tax rate (levy rate) is calculated by dividing the amount of tax to be raised by the total A/V of the district: $\$1 \text{ million} / \$500 \text{ million} = \$2.00$ per thousand dollars of A/V.
- If your home's assessed taxable value is \$100,000, your share of the taxes will be: $.002 \times \$100,000 = \200

Example Three:

After values decrease, the calculated levy rate increases to \$4.00. The rate is still limited to \$2.00 without going to a vote of the people.

- The taxing authority decides how much money the property tax has to collect that year, say \$1 million.
- Assessors estimate the total assessed value (A/V) of all taxable property within the district is \$250 million. (A 50% reduction in assessed value from example two.)
- A tax rate (levy rate) is calculated by dividing the amount of tax to be raised by the total A/V of the district: $\$1 \text{ million} / \$250 \text{ million} = \$4.00$ per thousand dollars of A/V – which exceeds the \$2.00 limit and the district can not collect at \$4.00 – only at \$2.00. If your home's assessed taxable value is \$50,000, your share of the taxes will be: $.002 \times \$50,000 = \100
- This districts tax to be collected is reduced to \$500,000 instead of \$1 million.

Example Four:

After Values decrease and the taxing district's statutory limit is \$3.00.

- The taxing authority decides how much money the property tax has to collect that year, say \$1 million.
- Assessors estimate the total assessed value (A/V) of all taxable property within the district is \$450 million. (A 10% reduction in assessed value from the previous assessment.)
- A tax rate (levy rate) is calculated by dividing the amount of tax to be raised by the total A/V of the district: $\$1 \text{ million} / \$450 \text{ million} = \$2.22$ per thousand dollars of A/V – which does not exceed the \$3.00 limit and the district can collect at \$2.22.
- If your home's assessed taxable value is \$90,000, your share of the taxes will be: $.00222 \times \$90,000 = \200 .
- The districts tax to be collected is not reduced.

Note:

Each levy code area will have a unique combination of separate taxing districts and associated levy rates. Each individual property tax bill could be affected by all of the examples.

Q: What is the statutory rate limit?

A: The regular levy of each taxing district cannot exceed a certain rate, which is determined by the type of district. For example, the levy for the county current expense fund cannot exceed \$1.80.

Q: What is the \$5.90 limit?

A: The aggregate regular levy rate of all senior and junior taxing districts (not including the state, port districts and public utility districts, emergency medical levies, and conservation futures) cannot exceed \$5.90.

Q: What is the 1% constitutional limit?

A: Washington's State Constitution limits the regular (non-voted) combined property tax rate to 1 percent (\$10 per \$1,000) of assessed valuation. Voters may vote for special levies (such as school levies) that are added to this figure.

Q: What is Initiative 747?

A: Initiative 747, which was approved by voters in 2001, changed the amount a taxing district may levy. The regular property tax levy of a taxing district is limited to 101 percent of the highest levy since 1985, plus amounts attributable to new construction within the boundaries

of the district, increases due to newly constructed wind turbines and/or annexations to the district. Prior to I-747, the limit was 106 percent per Referendum 47. Please note that the initiative does not affect assessed values; it limits the amount a district may levy.

In 2006, I-747 was declared unconstitutional in the King County Superior Court. The Attorney General filed an appeal and the decision was upheld by the Supreme Court. As a result, in a special session held in the Fall of 2007, the State Legislature reinstated the limit factor adopted by voters under I-747.

Q: How do the taxing districts set the tax amount?

A: Every year the directors, councils or commissioners of all taxing districts meet in open session to determine the amount of taxes to be collected the following year. Public questions or comments are welcomed during this process. Once the budget has been adopted, the amount of taxes to be collected is certified to the County Assessor. The Assessor computes the levy rate required to raise the certified tax for each district and ensures that none of the constitutional or statutory limitations is violated. The County Treasurer mails tax bills on or about February 14 of the year in which they are collected and the receipts are distributed back to the various districts.

Q: What is a Tax Code Area (TCA)?

A: It is a geographical area in which local entities such as a city, county, school or fire district may assess taxes to sustain its operations. These combined taxing districts make up a Tax Code Area or TCA. In a county as large and diverse as Snohomish, there are hundreds of Tax Code Areas. TCA summaries can be reviewed as part of the Assessor's annual report for taxes, which also can be accessed online at: <http://assessor.snoco.org/divisions/levy.aspx>

Q: What tax relief programs are available?

A: There are several exemption programs and special classifications available that provide tax relief. Please contact our Exemption Dept. at 425-388-3540 or visit our web site at: <http://assessor.snoco.org/forms/exemptions.aspx> for more information.

- “Open Space Classification” for Agricultural land, Timberland, and Nature preserves.
- “Designated Forest land Classification” for timberland parcels 20 acres or more.
- “Historical Restoration Exemption” for historical significant property undergoing restoration.
- “Improvement Exemption” a temporary exemption of valuation of additions to single-family dwellings.
- “Destroyed Property Claim” adjustment to the valuation of destroyed property.
- Property tax exemptions for Senior citizens and disabled persons.
- Full tax deferrals for Senior citizens and disabled persons.
- Exemptions for qualifying property owned by non-profit organizations.
- Limited income deferral program.

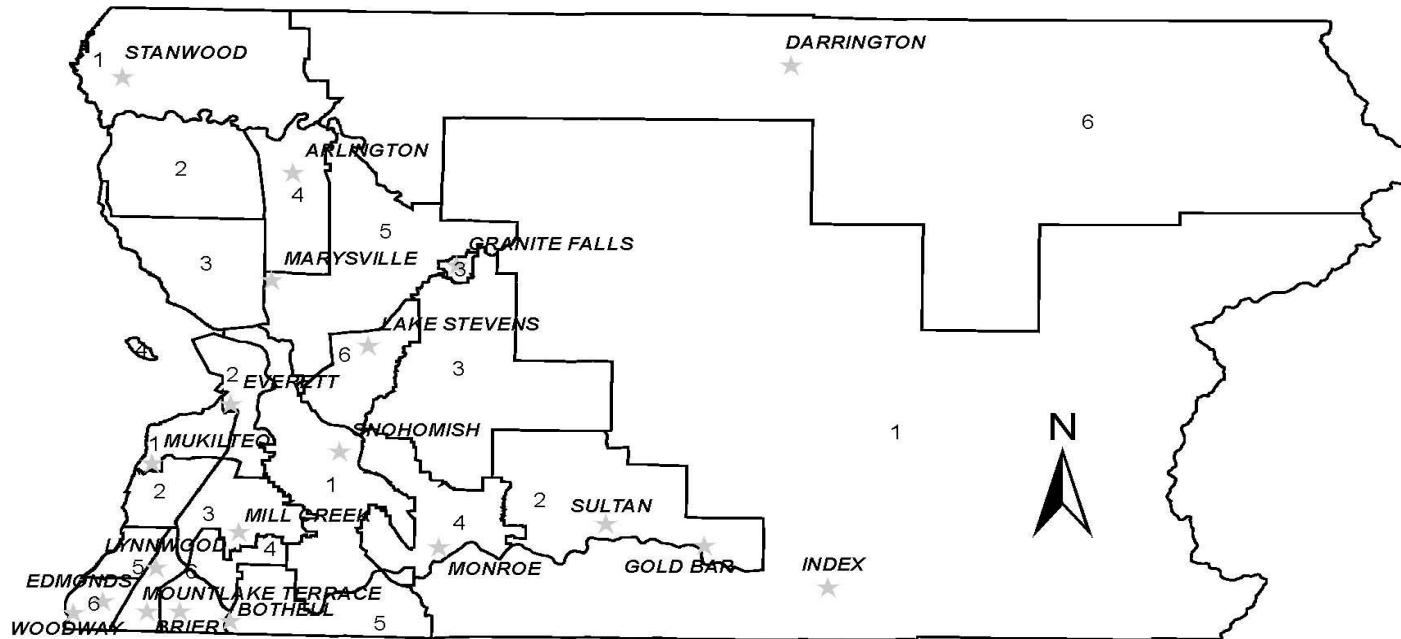
For further information about any of these exemptions, contact the Exemption Department at (425) 388-3540.

Q: Is it possible to make a “ballpark estimate” of how much the taxes will be on a piece of property that I am thinking about buying (or a structure that I might build)?

A: Yes. The average 2011 tax rate in Snohomish County is about \$11.21 per \$1,000 of assessed valuation. Rates vary from area to area and from year to year, but multiplying the number of thousands of dollars of price or cost by \$11.21 will provide a rough estimate of taxes. Tax rates ranged from a low of \$7.5865 to a high of \$13.7645 depending on where you live in the county.

Snohomish County Physical Inspection Schedule

Total Residential Real Property Parcels in County 241,393.
 Real property* is revalued every year and physically inspected as follows:



| RESIDENTIAL INSPECTION AREA PARCEL COUNT | | | | | | |
|--|---------------|---------------|---------------|---------------|---------------|---------------|
| INSPECTION AREA | 1 | 2 | 3 | 4 | 5 | 6 |
| LAND | 9,411 | 5,431 | 5,722 | 4,590 | 4,905 | 7,171 |
| RESIDENTIAL | 24,648 | 30,053 | 36,035 | 40,824 | 37,021 | 34,810 |
| MIXED USE | 168 | 119 | 94 | 140 | 124 | 127 |
| TOTAL | 34,227 | 35,603 | 41,851 | 45,554 | 42,050 | 42,108 |
| RESIDENTIAL INSPECTION YEAR | | | | | | |
| LAST | 2010 | 2011 | 2006 | 2007 | 2008 | 2009 |
| NEXT | 2016 | 2017 | 2012 | 2013 | 2014 | 2015 |

2010 ratio as determined by the Washington State Department of Revenue: Real Property Ratio 93.5; Personal Property Ratio 99.6

*Commercial property inspection areas are different from the residential inspection areas above. Our Commercial Appraisal Division assesses 41,492 parcels. Please contact Randy Glover, Commercial Supervisor, at (425) 388-3566 if more detailed information is needed.

Assessor's Notice of Value Change

Cindy Portmann
 Snohomish County Assessor
 Snohomish County Admin East Bldg
 3000 Rockefeller Ave, MS 510
 Everett, WA 98201



Snohomish County Assessor

Mail Date: June 8, 2010

TAXPAYER JOHN D & JANE D
12345 PRIMROSE LN
EVERETT, WA 98201

| |
|---|
| Parcel Number: 00200001005400 |
| Property Located At: 12345 PRIMROSE LN EVERETT, WA 98201 |

ASSESSOR'S NOTICE OF VALUE
Please read both sides—Important information on back side of document

Assessment Year: 2010 For Taxes Payable In: 2011

| | Market Values | | Open Space Current Use Values | |
|--|----------------|----------------|-------------------------------|---------------|
| | Prior Value | New Value | Prior Value | New Value |
| Land: | 89,000 | 108,500 | 4,300 | 5,100 |
| Buildings, Etc.: | 87,700 | 92,200 | 87,700 | 92,200 |
| Total: | 176,700 | 200,700 | 92,000 | 97,300 |
| Senior Citizen/ Disabled Persons Exemption Frozen Value: | | 84,200 | | |

LEGAL DESCRIPTION (Additional Legal Description lines may be on file)

PRIMROSE LANE ADDITION BLK001 D-00 – LOT 54

SENIOR CITIZEN / DISABLED PERSONS EXEMPTION VALUES:

If this property qualifies for a Senior Citizen / Disabled Persons Exemption for the 2010 tax year, the 2011 property taxes will be based on whichever value is lower, the New Total Market Value or the Senior Exemption Frozen Value.

MARKET VALUE

New Market Value represents the true and fair (market) value of the property as of January 1, 2010 except in the instance where new construction has occurred, the assessment date is July 31st 2010.

CURRENT USE (OPEN SPACE) VALUE

New open space value represents the current use value of the property as of January 1, 2010.

FOR INQUIRIES REGARDING THIS NOTICE

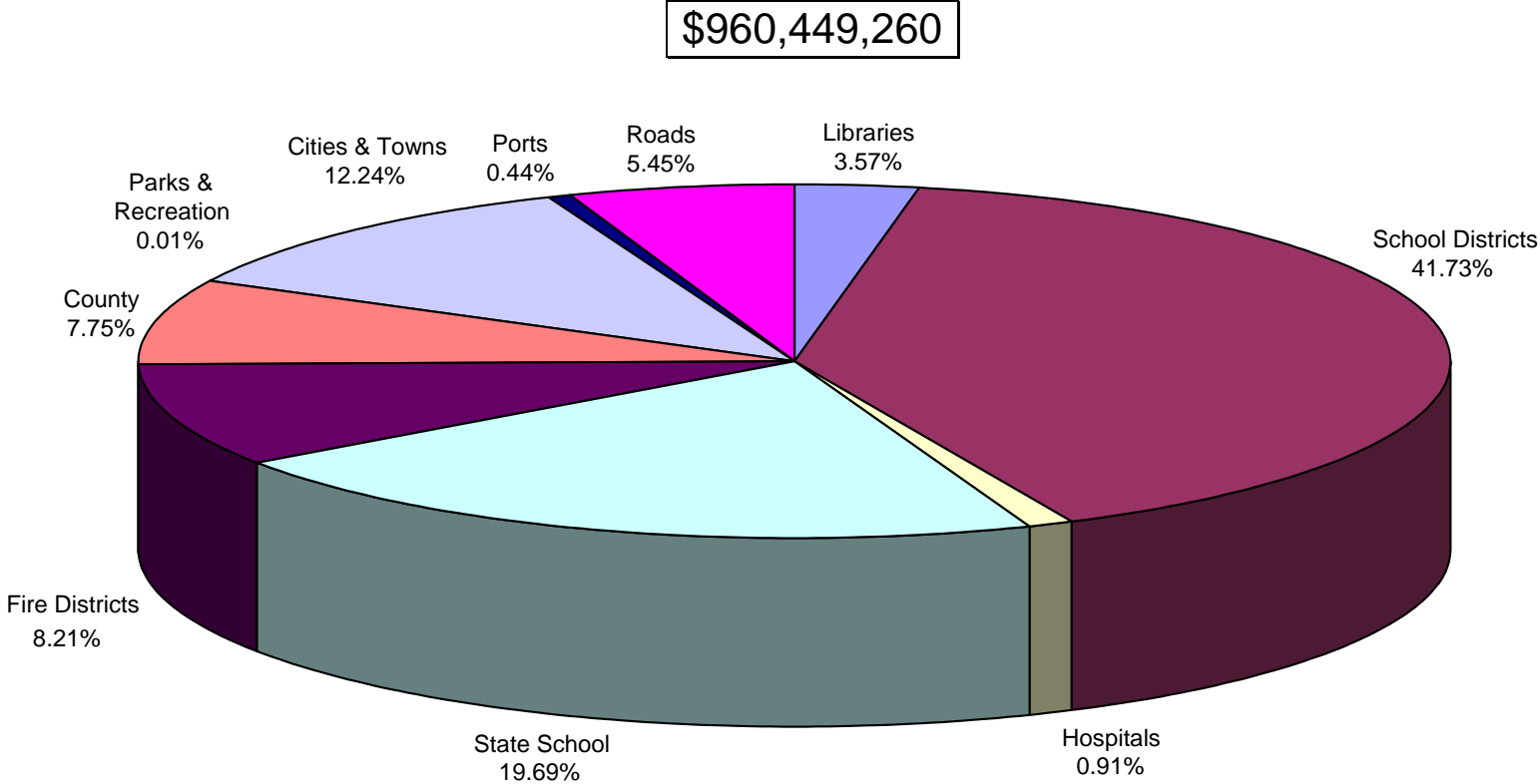
Please contact the Assessor's Office for answers to any questions you may have regarding your property value prior to petitioning to the Board of Equalization. The Assessor's Office is open **Monday through Thursday 9:00 AM to noon and 1:00 PM to 5:00 PM and Friday 9:00 AM to noon and 1:00 PM to 4:00 PM**. Our appraisal staff can be reached at: **(425) 388-6555** or Toll-Free (in Washington only) @ 1-800-562-4367, ext. 6555 TTY/TDD @ 1-800-833-6388
 --OR--

E-mail us at contact.assessor@snoco.org (Include Name, Parcel Number, Daytime Phone Number)

VALUE CHANGE NOTICE INFORMATION

- 1) Taxes payable in 2011 will be based on values established as of January 1, 2010 except for new construction. New construction values are established as of July 31, 2010.
- 2) Both the prior value and new value are based on market value. Please refer to the explanation under the heading of "Market Value".
- 3) Open Space Current Use Values are established for those properties that have applied and qualified for this exemption classification.
- 4) The legal description listed is a description for valuation purposes of the location and boundaries of a specific parcel of land. If the legal description is lengthy, the entire description may not appear on this notice, but is within the records of the Snohomish County Assessor's office.

Snohomish County Distribution of Taxes 2011



Total Taxes Levied in Snohomish County by all Taxing Districts 1965 to 2011

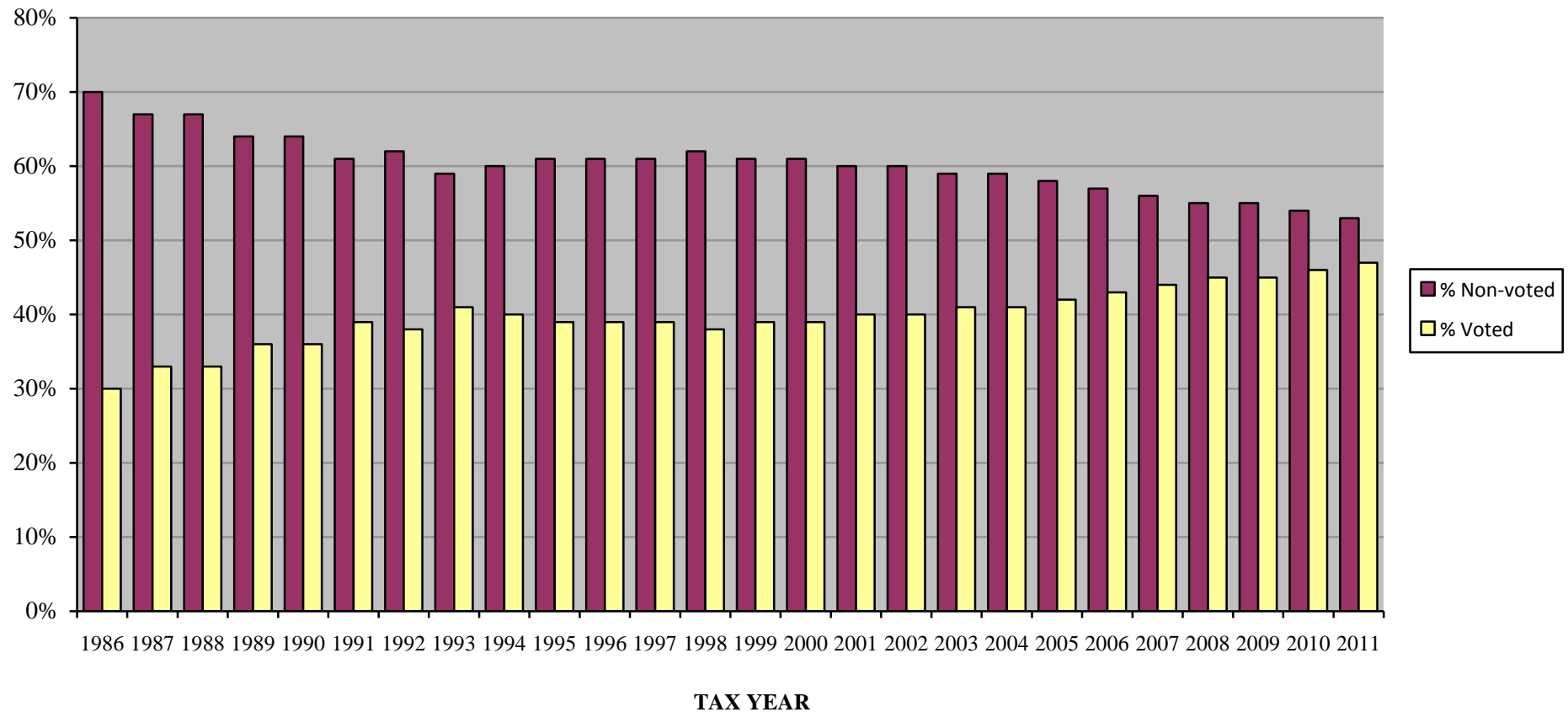
| PERCENTAGE OF ASSESSED TAXABLE VALUE | TAX YEAR | ASSESSED TAXABLE VALUE | TAXES |
|---|-------------|------------------------------|----------------|
| Based On | 1965 | 208,871,314 | 15,249,505.66 |
| 25% Of | 1966 | 217,918,757 | 15,472,823.61 |
| Full Value | 1967 | 252,643,607 | 19,531,515.10 |
| Based On | 1968 | 302,162,222 | 25,247,433.20 |
| 25% Of | 1969 | 375,659,978 | 34,759,544.35 |
| Full Value | 1970 | 467,311,728 | 33,548,846.73 |
| Based On | 1971 | 1,321,741,514 | 56,099,514.56 |
| 50% Of | 1972 | 1,448,809,658 | 57,693,082.93 |
| Full Value | 1973 | 1,430,679,131 | 56,924,566.14 |
| | 1974 | 1,421,703,908 | 55,595,826.04 |
| Based On | 1975 | 2,969,344,418 | 58,859,803.16 |
| 100% Of | 1976 | 3,160,512,940 | 47,222,757.15 |
| Full Value | 1977 | 3,635,528,493 | 60,170,817.52 |
| | 1978 | 4,127,769,872 | 67,446,852.70 |
| | 1979 | 4,948,662,474 | 74,815,894.25 |
| | 1980 | 6,647,533,944 | 72,438,192.77 |
| | 1981 | 8,764,795,324 | 86,835,374.87 |
| | 1982 | 11,392,471,922 | 96,161,684.23 |
| | 1983 | 12,910,101,422 | 114,539,391.01 |
| | 1984 | 11,878,868,396 | 116,285,213.56 |
| | 1985 | 12,476,155,291 | 126,680,953.57 |
| | 1986 | 13,106,865,649 | 138,981,775.18 |
| | 1987 | 13,797,720,142 | 164,254,346.32 |
| | 1988 | 14,617,604,642 | 177,353,257.12 |
| | 1989 | 15,582,875,727 | 204,078,248.26 |

Total Taxes Levied in Snohomish County by all Taxing Districts 1965 to 2011

| PERCENTAGE OF ASSESSED TAXABLE VALUE | TAX YEAR | ASSESSED TAXABLE VALUE | TAXES |
|---|-------------|------------------------------|----------------|
| | 1990 | 16,605,204,163 | 225,943,455.11 |
| | 1991 | 19,651,919,024 | 266,641,763.79 |
| | 1992 | 23,682,161,758 | 293,257,815.86 |
| | 1993 | 25,360,845,281 | 339,150,949.04 |
| | 1994 | 27,822,340,062 | 365,026,210.61 |
| | 1995 | 30,702,296,751 | 392,650,459.92 |
| | 1996 | 31,986,856,238 | 421,101,580.72 |
| | 1997 | 33,391,389,906 | 459,288,755.94 |
| | 1998 | 34,963,991,220 | 479,256,970.12 |
| | 1999 | 37,034,931,346 | 518,025,056.97 |
| | 2000 | 40,029,932,421 | 554,015,311.74 |
| | 2001 | 42,501,694,594 | 588,853,636.10 |
| | 2002 | 45,527,932,751 | 612,412,319.07 |
| | 2003 | 49,262,949,977 | 653,203,793.94 |
| | 2004 | 54,029,571,725 | 675,075,673.33 |
| | 2005 | 60,801,066,003 | 719,001,848.98 |
| | 2006 | 68,597,770,547 | 757,346,608.75 |
| | 2007 | 84,124,564,644 | 833,494,859.72 |
| | 2008 | 99,315,203,205 | 885,944,926.48 |
| | 2009 | 101,983,434,446 | 926,794,442.34 |
| | 2010 | 94,125,212,678 | 930,733,665.37 |
| | 2011 | 85,710,607,564 | 960,449,260.15 |

Voted vs. Non-voted Taxes Levied in Snohomish County for all Taxing Districts 1986-2011

VOTED vs NON-VOTED AS PERCENT OF TOTAL TAX



Note: Since 1986, non-voted levies have increased by 423 percent, while voted levies have increased by 984 percent.

Typical Levy Rates by City and Unincorporated

TYPICAL LEVY RATES BY CITY AND UNINCORPORATED

| City | 2011 Typical Levy Rate (1) | City | 2011 Typical Levy Rate (1) |
|----------------|-------------------------------|-------------------|-------------------------------|
| Arlington | 10.8198 | Lynnwood | 10.1975 |
| Bothell | 9.9602 | Marysville | 11.7227 |
| Brier | 9.6141 | Mill Creek | 11.3302 |
| Darrington | 11.8537 | Monroe | 11.3886 |
| Edmonds | 9.9503 | Mountlake Terrace | 9.8659 |
| Everett | 11.9050 | Mukilteo | 9.9076 |
| Gold Bar | 10.8757 | Snohomish | 11.5959 |
| Granite Falls | 12.8149 | Stanwood | 9.6388 |
| Index | 8.3367 | Sultan | 11.3496 |
| Lake Stevens | 12.3308 | Woodway | 9.5811 |
| Unincorporated | 11.5670 | (2) | |

The above levy rates are expressed as dollars per \$1,000 of assessed taxable value.

To calculate a "ballpark estimate" of how much taxes would be on an assessed taxable value, multiply the number of thousands of assessed taxable value times the levy rate.

If your home's assessed taxable value is \$100,000 divided by 1,000 = 100 x 10.8198 = \$1,081.98

(1) Rates may vary within cities. The city rate shown is the predominant rate.

(2) The unincorporated rate shown is an average.

Snohomish County Levy Rate Distribution

| District | Lowest rate | Highest rate | No. of rates | No. of TCAs | Hi-Low % diff. |
|-------------------------|-------------|--------------|--------------|-------------|----------------|
| Snohomish County | 7.5865 | 13.7645 | 203 | 321 | 81% |
| Unincorporated County | 7.5865 | 13.7645 | 145 | 235 | 81% |
| Cities | 8.3367 | 12.8680 | 58 | 86 | 54% |
| Cities: | | | | | |
| Arlington | 9.6746 | 11.6725 | 6 | 7 | 21% |
| Bothell | 9.9602 | 10.1132 | 2 | 2 | 2% |
| Brier | 9.6141 | 10.0801 | 2 | 3 | 5% |
| Darrington | 11.8537 | 11.8537 | 1 | 1 | 0% |
| Edmonds | 9.8046 | 10.0559 | 4 | 9 | 3% |
| Everett | 9.9052 | 12.1286 | 11 | 15 | 22% |
| Gold Bar | 10.8757 | 10.8757 | 1 | 1 | 0% |
| Granite Falls | 12.8149 | 12.8149 | 1 | 1 | 0% |
| Index | 8.3367 | 8.3367 | 1 | 1 | 0% |
| Lake Stevens | 12.3308 | 12.3308 | 1 | 2 | 0% |
| Lynnwood | 10.1975 | 10.3799 | 2 | 3 | 2% |
| Marysville | 11.4003 | 12.8680 | 5 | 8 | 13% |
| Mill Creek | 10.0420 | 11.5126 | 5 | 9 | 15% |
| Monroe | 11.2843 | 12.4443 | 3 | 3 | 10% |
| Mountlake Terrace | 9.8659 | 10.0483 | 2 | 5 | 2% |
| Mukilteo | 9.6227 | 9.9076 | 2 | 3 | 3% |
| Snohomish | 11.5395 | 11.9183 | 5 | 6 | 3% |
| Stanwood | 9.6388 | 9.7469 | 2 | 2 | 1% |
| Sultan | 11.3496 | 11.3496 | 1 | 2 | 0% |
| Woodway | 9.5811 | 9.5811 | 1 | 3 | 0% |

Assessed Taxable Value and Taxes by City – Typical Residence in 2010 and 2011

| City | 2010 | 2010 | 2010 | 2011 | 2011 | 2011 | Tax | Average | Average |
|---------------------|-----------|----------|----------|-----------|----------|----------|---------|---------|---------|
| | Average | Typical | | Average | Typical | | | | |
| | Residence | Levy | Tax | Residence | Levy | Tax | Change | Value | Tax |
| | Value (1) | Rate (2) | | Value (1) | Rate (2) | | | Change | Change |
| Arlington | 243,400 | 9.5383 | 2,321.62 | 218,600 | 10.8198 | 2,365.21 | 43.59 | -10.2% | 1.9% |
| Bothell | 320,900 | 8.9154 | 2,860.95 | 297,700 | 9.9602 | 2,965.15 | 104.20 | -7.2% | 3.6% |
| Brier | 374,600 | 8.4196 | 3,153.98 | 338,600 | 9.6141 | 3,255.33 | 101.35 | -9.6% | 3.2% |
| Darrington | 133,600 | 10.7608 | 1,437.64 | 127,900 | 11.8537 | 1,516.09 | 78.45 | -4.3% | 5.5% |
| Edmonds | 403,700 | 8.7561 | 3,534.84 | 375,000 | 9.9503 | 3,731.36 | 196.52 | -7.1% | 5.6% |
| Everett | 255,000 | 10.3413 | 2,637.03 | 230,700 | 11.9050 | 2,746.48 | 109.45 | -9.5% | 4.2% |
| Gold Bar | 172,300 | 9.8021 | 1,688.90 | 156,100 | 10.8757 | 1,697.70 | 8.79 | -9.4% | 0.5% |
| Granite Falls | 207,700 | 11.0835 | 2,302.04 | 190,900 | 12.8149 | 2,446.36 | 144.32 | -8.1% | 6.3% |
| Index | 150,300 | 7.5264 | 1,131.22 | 119,000 | 8.3367 | 992.07 | -139.15 | -20.8% | -12.3% |
| Lake Stevens | 287,800 | 11.1141 | 3,198.64 | 244,200 | 12.3308 | 3,011.18 | -187.46 | -15.1% | -5.9% |
| Lynnwood | 273,100 | 8.7807 | 2,398.01 | 253,500 | 10.1975 | 2,585.07 | 187.06 | -7.2% | 7.8% |
| Marysville | 240,500 | 10.5505 | 2,537.40 | 211,300 | 11.7227 | 2,477.01 | -60.39 | -12.1% | -2.4% |
| Mill Creek | 401,200 | 9.6982 | 3,890.92 | 369,400 | 11.3302 | 4,185.38 | 294.46 | -7.9% | 7.6% |
| Monroe | 266,300 | 10.5351 | 2,805.50 | 240,500 | 11.3886 | 2,738.96 | -66.54 | -9.7% | -2.4% |
| Mountlake Terrace | 256,200 | 8.6558 | 2,217.62 | 236,700 | 9.8659 | 2,335.26 | 117.64 | -7.6% | 5.3% |
| Mukilteo | 417,300 | 8.4598 | 3,530.27 | 383,200 | 9.9076 | 3,796.59 | 266.32 | -8.2% | 7.5% |
| Snohomish | 282,400 | 10.4675 | 2,956.02 | 254,500 | 11.5959 | 2,951.16 | -4.87 | -9.9% | -0.2% |
| Stanwood | 252,870 | 8.0516 | 2,036.01 | 236,200 | 9.6388 | 2,276.68 | 240.68 | -6.6% | 11.8% |
| Sultan | 206,500 | 9.7962 | 2,022.92 | 179,900 | 11.3496 | 2,041.79 | 18.88 | -12.9% | 0.9% |
| Woodway | 1,071,900 | 8.3842 | 8,987.02 | 984,800 | 9.5811 | 9,435.47 | 448.44 | -8.1% | 5.0% |
| Unincorporated Area | 304,800 | 10.1977 | 3,108.26 | 283,500 | 11.5670 | 3,279.24 | 170.99 | -7.0% | 5.5% |
| Snohomish County | 302,900 | 9.8907 | 2,995.89 | 276,000 | 11.2105 | 3,094.10 | 98.20 | -8.9% | 3.3% |

(1) Residence is based on Department of Revenue Use Codes: 11 (single family units), 14 (residential condominiums), 18 (all other residential not elsewhere coded) and 19 (vacation and cabin).

(2) Rates vary within most cities. The rate shown is the predominant rate. The rates for Unincorporated and County are average rates.

Notes:

These numbers are provided for information only and are not intended for use in official documents.

Percent Increase in Levy Per District for the 2011 Tax Year

(before amounts attributable to new construction, increase in value of state-assessed property, annexations or refunds)

| District | % increase | District | % increase | District | % increase |
|---------------------------------|------------|-------------------------------|------------|--------------------------------|------------|
| County Regular | 0.0 | Fire Dist 01 Expense | -8.4 | Fire Dist 25 EMS Perm 2011 | re-voted |
| Conservation Futures | 0.0 | Fire Dist 01 EMS Perm 2002-on | -8.4 | Fire Dist 26 Expense | -5.8 |
| Arlington | 1.0 | Fire Dist 03 Expense | -10.6 | Fire Dist 26 EMS Perm 2005 | -7.9 |
| Arlington EMS 2006-2011 | 1.0 | Fire Dist 03 EMS Perm 2001-on | -11.1 | Fire Dist 27 Expense | -9.9 |
| Bothell EMS 2006-2011 | 0.0 | Fire Dist 04 Expense | 0.9 | Fire Dist 28 Expense | lid lifted |
| Brier | 1.0 | Fire Dist 04 EMS 2008-2013 | -8.7 | Fire Dist 28 EMS1 2008-2013 | -9.3 |
| Brier EMS Perm 2003-on | -9.8 | Fire Dist 05 Expense | -10.6 | Fire Dist 28 EMS2 2005-2010 | re-voted |
| Darrington | 0.5 | Fire Dist 05 EMS Perm 2004-on | 0.8 | Hospital Dist 1 Main | 0.8 |
| Edmonds | 0.7 | Fire Dist 07 Expense | -8.6 | Hospital Dist 2 Main | 0.8 |
| Edmonds EMS Perm 2004-on | -7.5 | Fire Dist 07 EMS Perm 2011-on | re-voted | Hospital Dist 3 Main | 0.8 |
| Everett | 0.9 | Fire Dist 08 Expense | -6.0 | Sno-Isle Regional Library | 1.0 |
| Everett EMS Perm 2001-on | lid lifted | Fire Dist 08 EMS Perm 2000-on | 0.5 | Port of Edmonds Maintenance | 0.0 |
| Gold Bar | 0.9 | Fire Dist 10 Expense | 0.8 | Port of Everett Maintenance | -8.6 |
| Granite Falls | 1.9 | Fire Dist 10 EMS 2006-2011 | 0.8 | North County Regional Fire | -9.9 |
| Index | 0.0 | Fire Dist 12 Expense | -44.8* | North County Regional Fire - | |
| Lake Stevens | -0.1 | Fire Dist 12 EMS Perm 2005-on | -51.0* | EMS 2011-2016 | new |
| Lynnwood | 11.5 | Fire Dist 15 Expense | 0.4 | Road District | 0.0 |
| Lynnwood EMS 2010-2019 | -9.8 | Fire Dist 15 EMS Perm 2008-on | -9.0 | | |
| Marysville | 0.0 | Fire Dist 16 Expense | 0.9 | | |
| Marysville EMS Perm 2005-on | 1.0 | Fire Dist 17 Expense | 0.9 | | |
| Mill Creek | 1.0 | Fire Dist 17 EMS 2010-2015 | 1.0 | | |
| Mill Creek EMS 2011-2016 | re-voted | Fire Dist 19 Expense | -4.0 | *Due to the City of Marysville | |
| Monroe | 1.0 | Fire Dist 19 EMS Perm 2011-on | re-voted | annexation | |
| Mountlake Terrace | 0.8 | Fire Dist 21 Expense | 0.8 | | |
| Mountlake Terrace EMS Perm 2005 | -9.2 | Fire Dist 21 EMS 2006-2011 | -1.4 | | |
| Mukilteo | 1.0 | Fire Dist 22 Expense | lid lifted | | |
| Mukilteo EMS Perm 2011-on | re-voted | Fire Dist 22 EMS Perm 2005-on | 0.9 | | |
| Snohomish | 0.0 | Fire Dist 23 Expense | 0.9 | | |
| Stanwood | lid lifted | Fire Dist 23 EMS 2006-2011 | 0.9 | | |
| Stanwood EMS Perm 2005-on | lid lifted | Fire Dist 24 Expense | 1.0 | | |
| Sultan | -6.4 | Fire Dist 24 EMS Perm 2011-on | re-voted | | |
| Woodway | 1.0 | Fire Dist 25 Expense | 0.9 | | |

Voter-Approved Property Tax Measures for Capital Purposes

| Taxing District | Type of Levy | Main Purpose of Levy | # of Years | Amount | Date Passed | Tax Years From | To |
|---------------------------------------|---------------|-------------------------------------|------------|---------------|-------------|----------------|------|
| CITIES | | | | | | | |
| Bothell | Bonds | Public Safety Facilities | 20 | \$9,700,000 | 5/20/1997 | 1998 | 2017 |
| Brier | Bonds | New Library | 20 | \$330,000 | 2/7/1995 | 1996 | 2015 |
| Edmonds | Bonds | Public Safety Facilities | 20.5 | \$9,275,000 | 5/21/1996 | 1997 | 2017 |
| Marysville | Bonds | Public Safety Facility | 25 | \$3,000,000 | 11/4/1986 | 1987 | 2011 |
| Monroe | Temp Lid Lift | 800 MHZ System | 7 | \$0.08/1000 | 9/14/2004 | 2005 | 2011 |
| Snohomish | Bonds | Fire Station | 20 | \$650,000 | 6/14/1994 | 1995 | 2014 |
| Stanwood | Bonds | Fire Station | 20 | \$2,500,000 | 11/7/2000 | 2001 | 2020 |
| | Bonds | Fire Truck | refinanced | \$300,000 | 2/8/1994 | 1995 | 2020 |
| Sultan | Bonds | Emergency Radio System, etc. | 20 | \$399,750 | 9/14/2004 | 2005 | 2024 |
| FIRE DISTRICTS | | | | | | | |
| Fire District #1 | Bonds | Fire Station Upgrades, Acquire Land | 15 | \$19,300,000 | 9/17/2002 | 2003 | 2017 |
| Fire District #4 | Bonds | Ambulance | 20 | \$1,664,600 | 6/14/1994 | 1995 | 2014 |
| Fire District #19 | Bonds | Fire Station | 20 | \$1,200,000 | 11/3/1998 | 1999 | 2018 |
| Fire District #19 | Bonds | Fire Station | 20 | \$1,500,000 | 8/19/2008 | 2009 | 2028 |
| Fire District #26 | Bonds | Fire Station | refinanced | \$700,000 | 11/2/1999 | 2000 | 2014 |
| Fire District #26 | Bonds | Ambulance, Rescue Truck | refinanced | \$195,000 | 11/5/1991 | 1992 | 2014 |
| HOSPITAL DISTRICTS | | | | | | | |
| 2 - Stevens Memorial | Bonds | Expanding | refinanced | \$25,000,000 | 11/6/1990 | 1991 | 2011 |
| 3 - Cascade Valley | Bonds | Expand Emergency Room, etc. | 25 | \$45,000,000 | 5/15/2007 | 2008 | 2032 |
| LIBRARY DISTRICTS | | | | | | | |
| King County Library | Bonds | Library Improvements | refinanced | \$67,000,000 | 9/20/1988 | 1989 | 2011 |
| King County Library | Bonds | Library Improvements | 20 | \$172,000,000 | 9/14/2004 | 2006 | 2025 |
| LIBRARY CAPITAL FACILITY AREAS | | | | | | | |
| Granite Falls LCFA | Bonds | Library Construction | 20 | \$1,600,000 | 11/7/1995 | 1999 | 2018 |
| Monroe LCFA | Bonds | Library Construction | 20 | \$6,870,000 | 11/2/1999 | 2000 | 2019 |
| Snohomish LCFA | Bonds | Library Construction | 20 | \$8,000,000 | 9/19/2000 | 2001 | 2020 |

Voter-Approved Property Tax Measures for Capital Purposes

| Taxing District | Type of Levy | Main Purpose of Levy | # of Years | Amount | Date Passed | Tax Years From | To |
|--|------------------|-------------------------------------|------------|---------------|-------------|----------------|------|
| PARK & RECREATION DISTRICTS | | | | | | | |
| Northshore Park & Rec | Bonds | Adult Day Center | 20 | \$3,895,000 | 11/6/2001 | 2002 | 2021 |
| SCHOOL DISTRICTS | | | | | | | |
| 2 – Everett | Bonds | Renovation, Construction & Tech | 15 | \$198,900,000 | 2/7/2006 | 2007 | 2021 |
| | Bonds | School Renovation & Technology | 15 | \$74,000,000 | 2/5/2002 | 2003 | 2017 |
| 4 – Lake Stevens | Bonds | New Schools | 20 | \$68,500,000 | 4/23/1996 | 1997 | 2016 |
| | Bonds | New Schools | refinanced | \$96,500,000 | 2/6/1990 | 1991 | 2012 |
| | Capital Projects | Building Repair & Technology | 6 | 48,000,000 | 2/9/2010 | 2011 | 2016 |
| | Bonds | New Mid-High & Renovate Others | 20 | \$65,500,000 | 2/8/2005 | 2006 | 2025 |
| | Bonds | Modernization & Acquire Property | 12 | \$9,000,000 | 4/27/1999 | 2000 | 2011 |
| 6 – Mukilteo | Capital Projects | Technology Improvements | 4 | 6,000,000 | 2/9/2010 | 2011 | 2014 |
| | Bonds | New School & Add to High School | 20 | \$48,085,000 | 5/16/2000 | 2001 | 2020 |
| | Bonds | New Schools | 20 | \$89,500,000 | 2/4/1992 | 1993 | 2012 |
| | Capital Projects | Technology and Equipment | 6 | \$12,000,000 | 2/7/2006 | 2007 | 2012 |
| | Capital Projects | Capital Projects & Technology | 6 | \$11,200,000 | 2/19/2008 | 2009 | 2014 |
| 15 – Edmonds | Capital Projects | Capital Improvements & Technology | 6 | \$20,000,000 | 2/9/2010 | 2011 | 2016 |
| | Bonds | New High & Rebuild & Modernize | 20 | \$140,000,000 | 2/7/2006 | 2007 | 2026 |
| | Bonds | Capital Improvements | 20 | \$72,250,000 | 2/3/1998 | 1999 | 2018 |
| | Bonds | New High School | 20 | \$117,850,000 | 2/8/1994 | 1995 | 2014 |
| | Capital Projects | Technology, Safety, Facilities, etc | 4 | \$31,400,000 | 5/20/2008 | 2009 | 2012 |
| 16 – Arlington | Bonds | New High & Elem Schools | 20 | \$54,000,000 | 3/14/2000 | 2001 | 2020 |
| | Bonds | New School | 20 | \$4,900,000 | 5/21/1991 | 1992 | 2011 |
| 25 – Marysville | Bonds | New Schools | 20 | \$118,200,000 | 2/7/2006 | 2007 | 2026 |
| 103 - Monroe | Bonds | New School, additions, etc. | 16 | \$21,852,000 | 5/20/2003 | 2004 | 2019 |
| | Bonds | New Schools | 20 | \$24,000,000 | 5/21/1996 | 1997 | 2016 |
| | Bonds | Capital Improvements | 20 | \$4,000,000 | 5/21/1996 | 1997 | 2016 |
| 201 - Snohomish | Bonds | School Construction, Renovation | 20 | \$261,587,000 | 5/20/2008 | 2009 | 2028 |
| | Bonds | School Construction, Renovation | 20 | \$141,570,000 | 5/18/2004 | 2005 | 2024 |

Voter-Approved Property Tax Measures for Capital Purposes

| Taxing District | Type of Levy | Main Purpose of Levy | # of Years | Amount | Date | Tax Years | |
|-----------------------------------|------------------|-----------------------------------|------------|---------------|-----------|-----------|------|
| | | | | | Passed | From | To |
| SCHOOL DISTRICTS continued | | | | | | | |
| 306 - Lakewood | Bonds | New Schools | 16 | \$14,258,664 | 3/14/2000 | 2001 | 2016 |
| | Bonds | New Schools | 20 | \$7,800,000 | 5/19/1992 | 1993 | 2012 |
| | Capital Projects | Technology & Related Equipment | 4 | \$3,800,000 | 2/19/2008 | 2009 | 2012 |
| 311 - Sultan | Bonds | Sports Complex etc at High School | 20 | \$2,385,000 | 2/3/1998 | 1999 | 2018 |
| | Bonds | Restore Elementary School | 20 | \$1,300,000 | 11/4/1997 | 1998 | 2017 |
| | Bonds | Middle School | 20 | \$4,200,000 | 3/9/1993 | 1994 | 2013 |
| 330 - Darrington | Bonds | Capital Improvements | 20 | \$3,750,000 | 3/14/2000 | 2001 | 2020 |
| 332 - Granite Falls | Bonds | New High School | 20 | \$30,000,000 | 5/17/2005 | 2006 | 2025 |
| | Bonds | Expand Middle and High Schools | 20 | \$7,500,000 | 9/14/1999 | 2000 | 2019 |
| | Bonds | New School | 20 | \$7,000,000 | 5/18/1993 | 1994 | 2013 |
| | Capital Projects | Capital Improvements & Tech | 4 | \$2,297,036 | 2/19/2008 | 2009 | 2012 |
| 401 - Stanwood | Bonds | New Schools & Other Facilities | 15 | \$25,000,000 | 9/15/1998 | 1999 | 2013 |
| | Bonds | New Schools | 16 | \$22,000,000 | 2/7/1995 | 1996 | 2011 |
| | Bonds | New Schools | 20 | \$9,800,000 | 4/2/1991 | 1992 | 2011 |
| 417 - Northshore | Bonds | Capital Improvements | 20 | \$149,200,000 | 2/9/2010 | 2011 | 2030 |
| | Bonds | Modernize Schools & Fields | 20 | \$123,000,000 | 2/7/2006 | 2007 | 2026 |
| | Bonds | Capital Improvements | 20 | \$98,000,000 | 2/5/2002 | 2003 | 2022 |
| | Bonds | Capital Improvements | 20 | \$75,200,000 | 2/3/1998 | 1999 | 2018 |
| | Bonds | Capital Improvements | 20 | \$64,580,000 | 2/8/1994 | 1995 | 2014 |
| | Bonds | Capital Improvements | 20 | \$51,500,000 | 4/2/1991 | 1992 | 2011 |
| | Capital Projects | Technology Equipment | 4 | \$24,000,000 | 2/9/2010 | 2011 | 2014 |

Voter-Approved Property Tax Measures for Tax Year 2011

| Date Passed | District | Purpose |
|--------------------|--------------------------------------|---|
| 4/27/2010 | City of Everett | EMS, Lid Lift up to \$0.50 (Permanent) |
| 8/17/2010 | City of Mill Creek | EMS, \$0.45 renewal for 6 years (2011-2016) |
| 8/17/2010 | City of Mukilteo | EMS, \$0.50, permanent, 2011-on |
| 11/2/2010 | City of Stanwood | Regular, Lid Lift to \$2.67 (permanent) |
| 11/2/2010 | City of Stanwood | EMS, Lid Lift to \$0.50 (permanent) |
| 8/17/2010 | Fire District #5 | M&O, new, 4 years (2011-2014) \$375,000 per year |
| 11/2/2010 | Fire District #7 | EMS, \$0.50, permanent, 2011-on |
| 11/2/2010 | Fire District #19 | EMS, \$0.50, permanent, 2011-on |
| 11/2/2010 | Fire District #22 | Regular, Lid Lift to \$1.50 (permanent) |
| 11/2/2010 | Fire District #24 | EMS, \$0.50, permanent, 2011-on |
| 11/2/2010 | Fire District #25 | EMS, \$0.50, permanent, 2011-on |
| 8/17/2010 | Fire District #28 | Regular, Lid Lift to \$1.50 (permanent) |
| 8/17/2010 | Fire District #28 | EMS, renewal, \$0.25, 6 years (2011-2016) |
| 8/17/2010 | North County Regional Fire Authority | EMS, \$0.50, new, 6 years (2011-2016) |
| 2/9/2010 | King County Library | Lid Lift up to \$0.50 |
| 2/9/2010 | Edmonds School District #15 | M&O (4 years, replacement, 2011-2014) |
| 8/17/2010 | Edmonds School District #15 | Supplemental on M&O, new, 4 years (2011-2014) |
| 2/9/2010 | Everett School District #2 | M&O (4 years, replacement, 2011-2014) |
| 8/17/2010 | Everett School District #2 | Supplemental on M&O, new, 4 years (2011-2014) |
| 2/9/2010 | Everett School District #2 | Building Repair & Technology (6 years, new, 2011-2016) |
| 4/27/2010 | Index School District #63 | M&O (4 years, replacement, 2011-2014) |
| 2/9/2010 | Lake Stevens School District #4 | M&O (4 years, replacement, 2011-2014) |
| 2/9/2010 | Lake Stevens School District #4 | Technology Improvement (4 years, new, 2011-2014) |
| 2/9/2010 | Marysville School District #25 | M&O (4 years, replacement, 2011-2014) |
| 4/27/2010 | Monroe School District #103 | Transportation(2 years, new, 2011-2012) |
| 2/9/2010 | Mukilteo School District #6 | M&O (4 years, replacement, 2011-2014) |
| 2/9/2010 | Mukilteo School District #6 | Capital Projects (6 years, new, 2011-2016) |
| 2/9/2010 | Northshore School District #417 | M&O (4 years, replacement, 2011-2014) |
| 8/17/2010 | Northshore School District #417 | Supplemental on M&O, new, 4 years (2011-2014) |
| 2/9/2010 | Northshore School District #417 | Capital Projects/Technology (4 years, renewal, 2011-2014) |
| 2/9/2010 | Northshore School District #417 | Bond (20 years, new) |
| 2/9/2010 | Snohomish School District #201 | M&O (4 years, replacement, 2011-2014) |
| 2/9/2010 | Sultan School District #311 | M&O (4 years, replacement, 2011-2014) |

ASSESSED VALUES, LEVY RATES & TAXES FOR TAX YEAR 2011

"Regular Value" includes values of property subject to regular (non-voter approved) levies and "Excess Value" includes values subject to excess (voter approved) levies. Values have been adjusted for all exemptions including senior citizens/disabled persons. (Totals are accurate, but may not agree to sum of the detail because of rounding).

| District / Levy | Regular Value | Excess Value | Timber Value | Rate | Real & Pers. Tax | Timber Tax | Total Tax |
|---------------------------------|------------------|-----------------|--------------|------------|------------------|------------|-----------------|
| SNOHOMISH COUNTY-CNT | | | | | | | |
| COUNTY REGULAR | \$85,710,607,564 | | | 0.82950087 | \$71,097,023.71 | \$0.00 | \$71,097,023.71 |
| COUNTY CONSERVATION FUTURES | \$85,710,607,564 | | | 0.03887758 | \$3,332,220.88 | \$0.00 | \$3,332,220.88 |
| Totals for SNOHOMISH COUNTY-CNT | | | | 0.86837845 | \$74,429,244.59 | \$0.00 | \$74,429,244.59 |
| CITY OF ARLINGTON | | | | | | | |
| ARLINGTON | \$2,018,675,444 | | | 1.16941138 | \$2,360,662.04 | \$0.00 | \$2,360,662.04 |
| ARLINGTON EMS 2006-2011 | \$2,018,675,444 | | | 0.46459956 | \$937,875.72 | \$0.00 | \$937,875.72 |
| Totals for CITY OF ARLINGTON | | | | 1.63401094 | \$3,298,537.76 | \$0.00 | \$3,298,537.76 |
| CITY OF BOTHELL | | | | | | | |
| BOTHELL | \$3,073,475,024 | | | 1.36864000 | \$4,206,480.86 | \$0.00 | \$4,206,480.86 |
| BOTHELL EMS 2006-2011 | \$3,073,475,024 | | | 0.21159201 | \$650,322.76 | \$0.00 | \$650,322.76 |
| BOTHELL G.O.BONDS | | \$3,058,817,564 | \$6,524 | 0.12344000 | \$377,580.44 | \$0.81 | \$377,581.25 |
| Totals for CITY OF BOTHELL | | | | 1.70367201 | \$5,234,384.06 | \$0.81 | \$5,234,384.87 |
| CITY OF BRIER | | | | | | | |
| BRIER | \$757,814,454 | | | 1.24966078 | \$947,011.00 | \$0.00 | \$947,011.00 |
| BRIER EMS PERMANENT 2003 | \$757,814,454 | | | 0.50000000 | \$378,907.23 | \$0.00 | \$378,907.23 |
| BRIER G.O. BOND 1995 (LIBRARY) | | \$751,136,704 | | 0.03645142 | \$27,380.00 | \$0.00 | \$27,380.00 |
| Totals for CITY OF BRIER | | | | 1.78611220 | \$1,353,298.23 | \$0.00 | \$1,353,298.23 |

ASSESSED VALUES, LEVY RATES & TAXES FOR TAX YEAR 2011

"Regular Value" includes values of property subject to regular (non-voter approved) levies and "Excess Value" includes values subject to excess (voter approved) levies. Values have been adjusted for all exemptions including senior citizens/disabled persons. (Totals are accurate, but may not agree to sum of the detail because of rounding).

| District / Levy | Regular Value | Excess Value | Timber Value | Rate | Real & Pers. Tax | Timber Tax | Total Tax |
|----------------------------------|------------------|-----------------|--------------|------------|------------------|------------|-----------------|
| TOWN OF DARRINGTON | | | | | | | |
| DARRINGTON | \$139,710,846 | | | 1.95126218 | \$272,612.49 | \$0.00 | \$272,612.49 |
| Totals for TOWN OF DARRINGTON | | | | 1.95126218 | \$272,612.49 | \$0.00 | \$272,612.49 |
| CITY OF EDMONDS | | | | | | | |
| EDMONDS | \$6,433,258,853 | | | 1.47663233 | \$9,499,558.01 | \$0.00 | \$9,499,558.01 |
| EDMONDS EMS PERMANENT 2004 | \$6,433,258,853 | | | 0.50000000 | \$3,216,629.43 | \$0.00 | \$3,216,629.43 |
| EDMONDS G.O. BOND PUB SAFETY | | \$6,025,084,739 | | 0.14572144 | \$877,984.00 | \$0.00 | \$877,984.00 |
| Totals for CITY OF EDMONDS | | | | 2.12235377 | \$13,594,171.44 | \$0.00 | \$13,594,171.44 |
| CITY OF EVERETT | | | | | | | |
| EVERETT | \$12,363,443,145 | | | 2.60757278 | \$32,238,577.76 | \$0.00 | \$32,238,577.76 |
| EVERETT EMS PERMANENT 2001 | \$12,363,443,145 | | | 0.50000000 | \$6,181,721.57 | \$0.00 | \$6,181,721.57 |
| Totals for CITY OF EVERETT | | | | 3.10757278 | \$38,420,299.33 | \$0.00 | \$38,420,299.33 |
| CITY OF GOLD BAR | | | | | | | |
| GOLD BAR | \$153,903,401 | | | 1.37934320 | \$212,285.61 | \$0.00 | \$212,285.61 |
| Totals for CITY OF GOLD BAR | | | | 1.37934320 | \$212,285.61 | \$0.00 | \$212,285.61 |
| CITY OF GRANITE FALLS | | | | | | | |
| GRANITE FALLS | \$279,528,569 | | | 1.56161855 | \$436,517.00 | \$0.00 | \$436,517.00 |
| Totals for CITY OF GRANITE FALLS | | | | 1.56161855 | \$436,517.00 | \$0.00 | \$436,517.00 |

ASSESSED VALUES, LEVY RATES & TAXES FOR TAX YEAR 2011

"Regular Value" includes values of property subject to regular (non-voter approved) levies and "Excess Value" includes values subject to excess (voter approved) levies. Values have been adjusted for all exemptions including senior citizens/disabled persons. (Totals are accurate, but may not agree to sum of the detail because of rounding).

| District / Levy | Regular Value | Excess Value | Timber Value | Rate | Real & Pers. Tax | Timber Tax | Total Tax |
|---------------------------------|-----------------|-----------------|--------------|------------|------------------|------------|-----------------|
| TOWN OF INDEX | | | | | | | |
| INDEX | \$13,771,935 | | | 1.49441600 | \$20,581.00 | \$0.00 | \$20,581.00 |
| Totals for TOWN OF INDEX | | | | 1.49441600 | \$20,581.00 | \$0.00 | \$20,581.00 |
| CITY OF LAKE STEVENS | | | | | | | |
| LAKE STEVENS | \$2,658,887,830 | | | 1.54605676 | \$4,110,791.50 | \$0.00 | \$4,110,791.50 |
| Totals for CITY OF LAKE STEVENS | | | | 1.54605676 | \$4,110,791.50 | \$0.00 | \$4,110,791.50 |
| CITY OF LYNNWOOD | | | | | | | |
| LYNNWOOD | \$4,726,403,303 | | | 1.86952310 | \$8,836,120.14 | \$0.00 | \$8,836,120.14 |
| LYNNWOOD EMS 2010-2019 | \$4,726,403,303 | | | 0.50000000 | \$2,363,201.65 | \$0.00 | \$2,363,201.65 |
| Totals for CITY OF LYNNWOOD | | | | 2.36952310 | \$11,199,321.79 | \$0.00 | \$11,199,321.79 |
| CITY OF MARYSVILLE | | | | | | | |
| MARYSVILLE | \$5,357,774,475 | | | 2.34000119 | \$12,537,198.63 | \$0.00 | \$12,537,198.63 |
| MARYSVILLE EMS PERMANENT 2005 | \$5,357,774,475 | | | 0.50000000 | \$2,678,887.24 | \$0.00 | \$2,678,887.24 |
| MARYSVILLE G.O.BOND 1986 | | \$5,310,932,325 | | 0.04256738 | \$226,072.50 | \$0.00 | \$226,072.50 |
| Totals for CITY OF MARYSVILLE | | | | 2.88256857 | \$15,442,158.37 | \$0.00 | \$15,442,158.37 |
| CITY OF MILL CREEK | | | | | | | |
| MILL CREEK | \$2,660,873,179 | | | 1.91702597 | \$5,100,963.00 | \$0.00 | \$5,100,963.00 |
| MILL CREEK EMS 2011-2016 | \$2,660,873,179 | | | 0.45000000 | \$1,197,392.93 | \$0.00 | \$1,197,392.93 |
| Totals for CITY OF MILL CREEK | | | | 2.36702597 | \$6,298,355.93 | \$0.00 | \$6,298,355.93 |

ASSESSED VALUES, LEVY RATES & TAXES FOR TAX YEAR 2011

"Regular Value" includes values of property subject to regular (non-voter approved) levies and "Excess Value" includes values subject to excess (voter approved) levies. Values have been adjusted for all exemptions including senior citizens/disabled persons. (Totals are accurate, but may not agree to sum of the detail because of rounding).

| District / Levy | Regular Value | Excess Value | Timber Value | Rate | Real & Pers. Tax | Timber Tax | Total Tax |
|--------------------------------------|-----------------|-----------------|--------------|------------|------------------|------------|----------------|
| CITY OF MONROE | | | | | | | |
| MONROE | \$1,692,066,691 | | | 1.14787863 | \$1,942,287.19 | \$0.00 | \$1,942,287.19 |
| Totals for CITY OF MONROE | | | | 1.14787863 | \$1,942,287.19 | \$0.00 | \$1,942,287.19 |
| CITY OF MOUNTLAKE TERRACE | | | | | | | |
| MOUNTLAKE TERRACE | \$2,033,992,888 | | | 1.53792588 | \$3,128,130.31 | \$0.00 | \$3,128,130.31 |
| MOUNTLAKE TERRACE EMS PERMANENT 2005 | \$2,033,992,888 | | | 0.50000000 | \$1,016,996.44 | \$0.00 | \$1,016,996.44 |
| Totals for CITY OF MOUNTLAKE TERRACE | | | | 2.03792588 | \$4,145,126.75 | \$0.00 | \$4,145,126.75 |
| CITY OF MUKILTEO | | | | | | | |
| MUKILTEO | \$3,541,494,541 | | | 1.28640614 | \$4,555,800.33 | \$0.00 | \$4,555,800.33 |
| MUKILTEO EMS PERMANENT 2011 | \$3,541,494,541 | | | 0.50000000 | \$1,770,747.27 | \$0.00 | \$1,770,747.27 |
| Totals for CITY OF MUKILTEO | | | | 1.78640614 | \$6,326,547.60 | \$0.00 | \$6,326,547.60 |
| CITY OF SNOHOMISH | | | | | | | |
| SNOHOMISH | \$1,152,167,385 | | | 0.91508257 | \$1,054,328.29 | \$0.00 | \$1,054,328.29 |
| SNOHOMISH G.O. BOND-1994 | | \$1,005,202,752 | | 0.05638464 | \$56,678.00 | \$0.00 | \$56,678.00 |
| Totals for CITY OF SNOHOMISH | | | | 0.97146721 | \$1,111,006.29 | \$0.00 | \$1,111,006.29 |

ASSESSED VALUES, LEVY RATES & TAXES FOR TAX YEAR 2011

"Regular Value" includes values of property subject to regular (non-voter approved) levies and "Excess Value" includes values subject to excess (voter approved) levies. Values have been adjusted for all exemptions including senior citizens/disabled persons. (Totals are accurate, but may not agree to sum of the detail because of rounding).

| District / Levy | Regular Value | Excess Value | Timber Value | Rate | Real & Pers. Tax | Timber Tax | Total Tax |
|---------------------------------|------------------|------------------|--------------|------------|------------------|------------|-----------------|
| CITY OF STANWOOD | | | | | | | |
| STANWOOD | \$714,934,054 | | | 2.67000000 | \$1,908,873.92 | \$0.00 | \$1,908,873.92 |
| STANWOOD EMS PERMANENT 2005 | \$714,934,054 | | | 0.50000000 | \$357,467.03 | \$0.00 | \$357,467.03 |
| STANWOOD G.O. BOND 1994 | | \$708,095,559 | \$11,295 | 0.09902743 | \$70,120.88 | \$1.12 | \$70,122.00 |
| STANWOOD G.O. BOND 2000 | | \$708,095,559 | \$11,295 | 0.19523042 | \$138,241.79 | \$2.21 | \$138,244.00 |
| Totals for CITY OF STANWOOD | | | | 3.46425785 | \$2,474,703.62 | \$3.32 | \$2,474,706.94 |
| CITY OF SULTAN | | | | | | | |
| SULTAN | \$384,796,176 | | | 1.64935666 | \$634,666.14 | \$0.00 | \$634,666.14 |
| SULTAN G.O. BOND 2004 | | \$382,384,116 | | 0.07724693 | \$29,538.00 | \$0.00 | \$29,538.00 |
| Totals for CITY OF SULTAN | | | | 1.72660359 | \$664,204.14 | \$0.00 | \$664,204.14 |
| TOWN OF WOODWAY | | | | | | | |
| WOODWAY | \$471,163,064 | | | 2.09820955 | \$988,598.84 | \$0.00 | \$988,598.84 |
| Totals for TOWN OF WOODWAY | | | | 2.09820955 | \$988,598.84 | \$0.00 | \$988,598.84 |
| FIRE DISTRICT 01 | | | | | | | |
| FIRE DIST 01 EXPENSE | \$13,039,725,601 | | | 1.50000000 | \$19,559,588.40 | \$0.00 | \$19,559,588.40 |
| FIRE DIST 01 EMS PERMANENT 2002 | \$13,039,725,601 | | | 0.50000000 | \$6,519,862.80 | \$0.00 | \$6,519,862.80 |
| FIRE DIST 01 G.O. BOND 2003 | | \$13,583,021,550 | | 0.18239498 | \$2,477,475.00 | \$0.00 | \$2,477,475.00 |
| Totals for FIRE DISTRICT 01 | | | | 2.18239498 | \$28,556,926.20 | \$0.00 | \$28,556,926.20 |

ASSESSED VALUES, LEVY RATES & TAXES FOR TAX YEAR 2011

"Regular Value" includes values of property subject to regular (non-voter approved) levies and "Excess Value" includes values subject to excess (voter approved) levies. Values have been adjusted for all exemptions including senior citizens/disabled persons. (Totals are accurate, but may not agree to sum of the detail because of rounding).

| District / Levy | Regular Value | Excess Value | Timber Value | Rate | Real & Pers. Tax | Timber Tax | Total Tax |
|---------------------------------|-----------------|-----------------|--------------|------------|------------------|------------|-----------------|
| FIRE DISTRICT 03 | | | | | | | |
| FIRE DIST 03 EXPENSE | \$3,032,451,013 | | | 1.50000000 | \$4,548,676.52 | \$0.00 | \$4,548,676.52 |
| FIRE DIST 03 EMS PERMANENT 2001 | \$3,057,015,613 | | | 0.50000000 | \$1,528,507.81 | \$0.00 | \$1,528,507.81 |
| Totals for FIRE DISTRICT 03 | | | | 2.00000000 | \$6,077,184.33 | \$0.00 | \$6,077,184.33 |
| FIRE DISTRICT 04 | | | | | | | |
| FIRE DIST 04 EXPENSE | \$3,403,739,289 | | | 0.97799529 | \$3,328,841.01 | \$0.00 | \$3,328,841.01 |
| FIRE DIST 04 EMS 2008 - 2013 | \$3,432,861,689 | | | 0.35000000 | \$1,201,501.59 | \$0.00 | \$1,201,501.59 |
| FIRE DIST 04 G.O. BOND 1994 | | \$2,466,947,717 | \$192,618 | 0.07012167 | \$172,986.49 | \$13.51 | \$173,000.00 |
| Totals for FIRE DISTRICT 04 | | | | 1.39811696 | \$4,703,329.09 | \$13.51 | \$4,703,342.60 |
| FIRE DISTRICT 05 | | | | | | | |
| FIRE DIST 05 EXPENSE | \$744,057,745 | | | 1.50000000 | \$1,116,086.62 | \$0.00 | \$1,116,086.62 |
| FIRE DIST 05 EMS PERMANENT 2004 | \$758,782,045 | | | 0.36688961 | \$278,389.25 | \$0.00 | \$278,389.25 |
| FIRE DIST 05 M & O | | \$736,890,170 | \$1,631,818 | 0.50777093 | \$374,171.41 | \$828.59 | \$375,000.00 |
| Totals for FIRE DISTRICT 05 | | | | 2.37466055 | \$1,768,647.28 | \$828.59 | \$1,769,475.87 |
| FIRE DISTRICT 07 | | | | | | | |
| FIRE DIST 07 EXPENSE | \$7,323,451,271 | | | 1.46278694 | \$10,712,648.91 | \$0.00 | \$10,712,648.91 |
| FIRE DIST 07 EMS PERMANENT 2011 | \$7,323,451,271 | | | 0.50000000 | \$3,661,725.64 | \$0.00 | \$3,661,725.64 |
| FIRE DIST 07 NON-VOTED BONDS | \$7,397,887,575 | | | 0.03721306 | \$275,298.00 | \$0.00 | \$275,298.00 |
| Totals for FIRE DISTRICT 07 | | | | 2.00000000 | \$14,649,672.55 | \$0.00 | \$14,649,672.55 |

ASSESSED VALUES, LEVY RATES & TAXES FOR TAX YEAR 2011

"Regular Value" includes values of property subject to regular (non-voter approved) levies and "Excess Value" includes values subject to excess (voter approved) levies. Values have been adjusted for all exemptions including senior citizens/disabled persons. (Totals are accurate, but may not agree to sum of the detail because of rounding).

| District / Levy | Regular Value | Excess Value | Timber Value | Rate | Real & Pers. Tax | Timber Tax | Total Tax |
|--|-----------------|--------------|--------------|------------|------------------|------------|----------------|
| FIRE DISTRICT 08 LAKE STEVENS | | | | | | | |
| FIRE DIST 08 EXPENSE | \$4,179,464,180 | | | 1.50000000 | \$6,269,196.27 | \$0.00 | \$6,269,196.27 |
| FIRE DIST 08 EMS PERMANENT 2000 | \$4,205,120,680 | | | 0.33916453 | \$1,426,227.80 | \$0.00 | \$1,426,227.80 |
| Totals for FIRE DISTRICT 08 LAKE STEVENS | | | | 1.83916453 | \$7,695,424.07 | \$0.00 | \$7,695,424.07 |
| FIRE DISTRICT 10 | | | | | | | |
| FIRE DIST 10 EXPENSE | \$969,533,334 | | | 1.06470604 | \$1,032,268.00 | \$0.00 | \$1,032,268.00 |
| FIRE DIST 10 EMS 2006-2011 | \$969,533,334 | | | 0.22527539 | \$218,412.00 | \$0.00 | \$218,412.00 |
| Totals for FIRE DISTRICT 10 | | | | 1.28998143 | \$1,250,680.00 | \$0.00 | \$1,250,680.00 |
| FIRE DISTRICT 12 | | | | | | | |
| FIRE DIST 12 EXPENSE | \$1,694,902,877 | | | 1.39744703 | \$2,368,537.00 | \$0.00 | \$2,368,537.00 |
| FIRE DIST 12 EMS PERMANENT 2005 | \$1,706,356,977 | | | 0.49999971 | \$853,178.00 | \$0.00 | \$853,178.00 |
| Totals for FIRE DISTRICT 12 | | | | 1.89744675 | \$3,221,715.00 | \$0.00 | \$3,221,715.00 |
| FIRE DISTRICT 15 | | | | | | | |
| FIRE DIST 15 EXPENSE | \$379,035,895 | | | 1.11828047 | \$423,868.44 | \$0.00 | \$423,868.44 |
| FIRE DIST 15 EMS PERMANENT 2008 | \$392,324,595 | | | 0.25000000 | \$98,081.15 | \$0.00 | \$98,081.15 |
| Totals for FIRE DISTRICT 15 | | | | 1.36828047 | \$521,949.59 | \$0.00 | \$521,949.59 |
| FIRE DISTRICT 16 | | | | | | | |
| FIRE DIST 16 EXPENSE | \$411,118,792 | | | 0.51459107 | \$211,558.06 | \$0.00 | \$211,558.06 |
| Totals for FIRE DISTRICT 16 | | | | 0.51459107 | \$211,558.06 | \$0.00 | \$211,558.06 |

ASSESSED VALUES, LEVY RATES & TAXES FOR TAX YEAR 2011

"Regular Value" includes values of property subject to regular (non-voter approved) levies and "Excess Value" includes values subject to excess (voter approved) levies. Values have been adjusted for all exemptions including senior citizens/disabled persons. (Totals are accurate, but may not agree to sum of the detail because of rounding).

| District / Levy | Regular Value | Excess Value | Timber Value | Rate | Real & Pers. Tax | Timber Tax | Total Tax |
|---------------------------------|-----------------|---------------|--------------|------------|------------------|------------|----------------|
| FIRE DISTRICT 17 | | | | | | | |
| FIRE DIST 17 EXPENSE | \$1,104,813,128 | | | 1.29163650 | \$1,427,016.96 | \$0.00 | \$1,427,016.96 |
| FIRE DIST 17 EMS 2010-2015 | \$1,139,043,128 | | | 0.45242712 | \$515,334.00 | \$0.00 | \$515,334.00 |
| Totals for FIRE DISTRICT 17 | | | | 1.74406362 | \$1,942,350.96 | \$0.00 | \$1,942,350.96 |
| FIRE DISTRICT 19 | | | | | | | |
| FIRE DIST 19 EXPENSE | \$381,117,041 | | | 1.25607716 | \$478,712.41 | \$0.00 | \$478,712.41 |
| FIRE DIST 19 EMS PERMANENT 2011 | \$395,218,341 | | | 0.50000000 | \$197,609.17 | \$0.00 | \$197,609.17 |
| FIRE DIST 19 G.O. BOND 1998 | | \$406,011,356 | \$207,058 | 0.27207531 | \$110,465.66 | \$56.34 | \$110,522.00 |
| FIRE DIST 19 G.O. BOND 2009 | | \$406,011,356 | \$207,058 | 0.35466388 | \$143,997.56 | \$73.44 | \$144,071.00 |
| FIRE DIST 19 NON-VOTED BONDS | \$410,847,791 | | | 0.22588171 | \$92,803.00 | \$0.00 | \$92,803.00 |
| Totals for FIRE DISTRICT 19 | | | | 2.60869806 | \$1,023,587.80 | \$129.77 | \$1,023,717.57 |
| FIRE DISTRICT 21 | | | | | | | |
| FIRE DIST 21 EXPENSE | \$863,505,830 | | | 0.55238417 | \$476,986.95 | \$0.00 | \$476,986.95 |
| FIRE DIST 21 EMS 2006-2011 | \$895,622,830 | | | 0.50000000 | \$447,811.42 | \$0.00 | \$447,811.42 |
| Totals for FIRE DISTRICT 21 | | | | 1.05238417 | \$924,798.37 | \$0.00 | \$924,798.37 |
| FIRE DISTRICT 22 | | | | | | | |
| FIRE DIST 22 EXPENSE | \$549,903,718 | | | 1.50000000 | \$824,855.58 | \$0.00 | \$824,855.58 |
| FIRE DIST 22 EMS PERMANENT 2005 | \$570,167,218 | | | 0.44936921 | \$256,215.59 | \$0.00 | \$256,215.59 |
| Totals for FIRE DISTRICT 22 | | | | 1.94936921 | \$1,081,071.17 | \$0.00 | \$1,081,071.17 |

ASSESSED VALUES, LEVY RATES & TAXES FOR TAX YEAR 2011

"Regular Value" includes values of property subject to regular (non-voter approved) levies and "Excess Value" includes values subject to excess (voter approved) levies. Values have been adjusted for all exemptions including senior citizens/disabled persons. (Totals are accurate, but may not agree to sum of the detail because of rounding).

| District / Levy | Regular Value | Excess Value | Timber Value | Rate | Real & Pers. Tax | Timber Tax | Total Tax |
|---------------------------------|---------------|---------------|--------------|------------|------------------|------------|--------------|
| FIRE DISTRICT 23 | | | | | | | |
| FIRE DIST 23 EXPENSE | \$41,014,006 | | | 0.59049584 | \$24,218.60 | \$0.00 | \$24,218.60 |
| FIRE DIST 23 EMS 2006-2011 | \$43,847,806 | | | 0.43384565 | \$19,023.18 | \$0.00 | \$19,023.18 |
| Totals for FIRE DISTRICT 23 | | | | 1.02434149 | \$43,241.78 | \$0.00 | \$43,241.78 |
| FIRE DISTRICT 24 | | | | | | | |
| FIRE DIST 24 EXPENSE | \$304,714,852 | | | 0.58290759 | \$177,620.60 | \$0.00 | \$177,620.60 |
| FIRE DIST 24 EMS PERMANENT 2011 | \$315,126,652 | | | 0.49545859 | \$156,132.21 | \$0.00 | \$156,132.21 |
| Totals for FIRE DISTRICT 24 | | | | 1.07836619 | \$333,752.81 | \$0.00 | \$333,752.81 |
| FIRE DISTRICT 25 | | | | | | | |
| FIRE DIST 25 EXPENSE | \$106,376,501 | | | 0.66176119 | \$70,395.84 | \$0.00 | \$70,395.84 |
| FIRE DIST 25 EMS PERMANENT 2011 | \$112,581,801 | | | 0.50000000 | \$56,290.90 | \$0.00 | \$56,290.90 |
| Totals for FIRE DISTRICT 25 | | | | 1.16176119 | \$126,686.74 | \$0.00 | \$126,686.74 |
| FIRE DISTRICT 26 | | | | | | | |
| FIRE DIST 26 EXPENSE | \$357,351,079 | | | 1.50000000 | \$536,026.62 | \$0.00 | \$536,026.62 |
| FIRE DIST 26 EMS PERMANENT 2005 | \$365,432,079 | | | 0.50000000 | \$182,716.04 | \$0.00 | \$182,716.04 |
| FIRE DIST 26 GO BOND | | \$353,207,032 | \$1,579,703 | 0.24803633 | \$87,608.18 | \$391.82 | \$88,000.00 |
| Totals for FIRE DISTRICT 26 | | | | 2.24803633 | \$806,350.84 | \$391.82 | \$806,742.66 |

ASSESSED VALUES, LEVY RATES & TAXES FOR TAX YEAR 2011

"Regular Value" includes values of property subject to regular (non-voter approved) levies and "Excess Value" includes values subject to excess (voter approved) levies. Values have been adjusted for all exemptions including senior citizens/disabled persons. (Totals are accurate, but may not agree to sum of the detail because of rounding).

| District / Levy | Regular Value | Excess Value | Timber Value | Rate | Real & Pers. Tax | Timber Tax | Total Tax |
|--|------------------|------------------|--------------|------------|------------------|-------------|----------------|
| FIRE DISTRICT 27 | | | | | | | |
| FIRE DIST 27 EXPENSE | \$100,339,420 | | | 1.00000000 | \$100,339.42 | \$0.00 | \$100,339.42 |
| Totals for FIRE DISTRICT 27 | | | | 1.00000000 | \$100,339.42 | \$0.00 | \$100,339.42 |
| FIRE DISTRICT 28 | | | | | | | |
| FIRE DIST 28 EXPENSE | \$79,210,748 | | | 1.19933219 | \$95,000.00 | \$0.00 | \$95,000.00 |
| FIRE DIST 28 EMS1 2008-2013 | \$83,274,548 | | | 0.25000000 | \$20,818.64 | \$0.00 | \$20,818.64 |
| FIRE DIST 28 EMS2 2011-2016 | \$83,274,548 | | | 0.25000000 | \$20,818.64 | \$0.00 | \$20,818.64 |
| Totals for FIRE DISTRICT 28 | | | | 1.69933219 | \$136,637.28 | \$0.00 | \$136,637.28 |
| PUBLIC HOSPITAL #1 (VALLEY GENERAL) | | | | | | | |
| HOSPITAL DIST 1 MAINTENANCE | \$12,695,221,655 | | | 0.10965589 | \$1,392,105.80 | \$0.00 | \$1,392,105.80 |
| Totals for PUBLIC HOSPITAL #1 (VALLEY GENERAL) | | | | 0.10965589 | \$1,392,105.80 | \$0.00 | \$1,392,105.80 |
| PUBLIC HOSPITAL #2 | | | | | | | |
| HOSPITAL DIST 2 MAINTENANCE | \$21,166,181,462 | | | 0.09537757 | \$2,018,778.95 | \$0.00 | \$2,018,778.95 |
| HOSPITAL DIST 2 G.O. BONDS | | \$20,939,106,939 | \$6,524 | 0.05764332 | \$1,206,999.62 | \$0.38 | \$1,207,000.00 |
| Totals for PUBLIC HOSPITAL #2 | | | | 0.15302089 | \$3,225,778.57 | \$0.38 | \$3,225,778.95 |
| PUBLIC HOSPITAL #3 (CASCADE VALLEY) | | | | | | | |
| HOSPITAL DIST 3 MAINTENANCE | \$3,589,641,392 | | | 0.33145152 | \$1,189,792.09 | \$0.00 | \$1,189,792.09 |
| HOSPITAL DIST 3 G.O. BONDS | | \$3,553,428,372 | \$39,337,034 | 0.81377774 | \$2,891,700.90 | \$32,011.60 | \$2,923,712.50 |
| Totals for PUBLIC HOSPITAL #3 (CASCADE VALLEY) | | | | 1.14522925 | \$4,081,492.99 | \$32,011.60 | \$4,113,504.59 |

ASSESSED VALUES, LEVY RATES & TAXES FOR TAX YEAR 2011

"Regular Value" includes values of property subject to regular (non-voter approved) levies and "Excess Value" includes values subject to excess (voter approved) levies. Values have been adjusted for all exemptions including senior citizens/disabled persons. (Totals are accurate, but may not agree to sum of the detail because of rounding).

| District / Levy | Regular Value | Excess Value | Timber Value | Rate | Real & Pers. Tax | Timber Tax | Total Tax |
|---|------------------|-----------------|--------------|------------|------------------|------------|-----------------|
| GRANITE FALLS LIB CAP FAC AREA | | | | | | | |
| GRANITE FALLS LCFA G.O. BOND | | \$1,322,053,450 | \$33,593,177 | 0.09918293 | \$131,125.13 | \$3,331.87 | \$134,457.00 |
| Totals for GRANITE FALLS LIB CAP FAC AREA | | | | 0.09918293 | \$131,125.13 | \$3,331.87 | \$134,457.00 |
| MONROE LIBRARY CAP FAC AREA | | | | | | | |
| MONROE LCFA G.O. BOND | | \$2,933,702,787 | \$3,687,614 | 0.21106217 | \$619,193.68 | \$778.32 | \$619,972.00 |
| Totals for MONROE LIBRARY CAP FAC AREA | | | | 0.21106217 | \$619,193.68 | \$778.32 | \$619,972.00 |
| SNOHOMISH LIBRARY CAP FAC AREA | | | | | | | |
| SNOHOMISH LCFA G.O. BOND | | \$6,607,864,473 | \$5,140,000 | 0.10681771 | \$705,836.96 | \$549.04 | \$706,386.00 |
| Totals for SNOHOMISH LIBRARY CAP FAC AREA | | | | 0.10681771 | \$705,836.96 | \$549.04 | \$706,386.00 |
| KING COUNTY LIBRARY | | | | | | | |
| KING COUNTY LIBRARY | \$3,073,475,024 | | | 0.50000000 | \$1,536,737.51 | \$0.00 | \$1,536,737.51 |
| KING COUNTY LIBRARY G.O. BOND | | \$3,058,817,564 | \$6,524 | 0.01491000 | \$45,606.97 | \$0.10 | \$45,607.07 |
| KING COUNTY LIBRARY G.O. BOND 2006 | | \$3,058,817,564 | \$6,524 | 0.05131000 | \$156,947.93 | \$0.33 | \$156,948.26 |
| Totals for KING COUNTY LIBRARY | | | | 0.56622000 | \$1,739,292.41 | \$0.43 | \$1,739,292.84 |
| SNOISLE REGIONAL LIBRARY | | | | | | | |
| SNO-ISLE REGIONAL LIBRARY | \$69,073,820,342 | | | 0.45064334 | \$31,127,657.36 | \$0.00 | \$31,127,657.36 |
| Totals for SNOISLE REGIONAL LIBRARY | | | | 0.45064334 | \$31,127,657.36 | \$0.00 | \$31,127,657.36 |

ASSESSED VALUES, LEVY RATES & TAXES FOR TAX YEAR 2011

"Regular Value" includes values of property subject to regular (non-voter approved) levies and "Excess Value" includes values subject to excess (voter approved) levies. Values have been adjusted for all exemptions including senior citizens/disabled persons. (Totals are accurate, but may not agree to sum of the detail because of rounding).

| District / Levy | Regular Value | Excess Value | Timber Value | Rate | Real & Pers. Tax | Timber Tax | Total Tax |
|---|------------------|-----------------|--------------|------------|------------------|------------|-----------------|
| NORTHSHORE PARK AND RECREATION | | | | | | | |
| NORTHSHORE PARK & REC GO BOND | | \$6,928,096,604 | \$125,104 | 0.01502000 | \$104,060.01 | \$1.88 | \$104,061.89 |
| Totals for NORTHSHORE PARK AND RECREATION | | | | 0.01502000 | \$104,060.01 | \$1.88 | \$104,061.89 |
| PORT OF EDMONDS | | | | | | | |
| PORT OF EDMONDS MAINTENANCE | \$3,787,446,655 | | | 0.10561205 | \$400,000.00 | \$0.00 | \$400,000.00 |
| Totals for PORT OF EDMONDS | | | | 0.10561205 | \$400,000.00 | \$0.00 | \$400,000.00 |
| PORT OF EVERETT | | | | | | | |
| PORT OF EVERETT MAINTENANCE | \$13,283,958,819 | | | 0.28489760 | \$3,784,568.00 | \$0.00 | \$3,784,568.00 |
| Totals for PORT OF EVERETT | | | | 0.28489760 | \$3,784,568.00 | \$0.00 | \$3,784,568.00 |
| NORTH COUNTY REGIONAL FIRE AUTHORITY | | | | | | | |
| NORTH COUNTY REGIONAL FIRE | \$1,828,198,485 | | | 1.39185427 | \$2,544,585.86 | \$0.00 | \$2,544,585.86 |
| NORTH COUNTY REGIONAL FIRE EMS 2011-2016 | \$1,874,022,485 | | | 0.50000000 | \$937,011.24 | \$0.00 | \$937,011.24 |
| NORTH COUNTY REGIONAL FIRE NON-VOTED BONDS | \$1,831,205,585 | | | 0.10814573 | \$198,037.07 | \$0.00 | \$198,037.07 |
| Totals for NORTH COUNTY REGIONAL FIRE AUTHORITY | | | | 2.00000000 | \$3,679,634.17 | \$0.00 | \$3,679,634.17 |
| SNOHOMISH COUNTY - ROAD | | | | | | | |
| ROAD DISTRICT | \$35,082,472,307 | | | 1.49284599 | \$52,372,727.96 | \$0.00 | \$52,372,727.96 |
| Totals for SNOHOMISH COUNTY - ROAD | | | | 1.49284599 | \$52,372,727.96 | \$0.00 | \$52,372,727.96 |

ASSESSED VALUES, LEVY RATES & TAXES FOR TAX YEAR 2011

"Regular Value" includes values of property subject to regular (non-voter approved) levies and "Excess Value" includes values subject to excess (voter approved) levies. Values have been adjusted for all exemptions including senior citizens/disabled persons. (Totals are accurate, but may not agree to sum of the detail because of rounding).

| District / Levy | Regular Value | Excess Value | Timber Value | Rate | Real & Pers. Tax | Timber Tax | Total Tax |
|--|------------------|--------------|--------------|------------|------------------|------------|-----------------|
| EVERETT SCHOOL DISTRICT NO 2 | | | | | | | |
| SCHOOL 002 BONDS | \$14,290,817,965 | | | 1.82046962 | \$26,016,000.00 | \$0.00 | \$26,016,000.00 |
| SCHOOL 002 CAPITAL PROJECTS | \$14,290,817,965 | | | 0.55980001 | \$8,000,000.00 | \$0.00 | \$8,000,000.00 |
| SCHOOL 002 M & O | \$14,290,817,965 | | \$1,689 | 3.05747599 | \$43,693,832.84 | \$5.16 | \$43,693,838.00 |
| Totals for EVERETT SCHOOL DISTRICT NO 2 | | | | 5.43774562 | \$77,709,832.84 | \$5.16 | \$77,709,838.00 |
| LAKE STEVENS SCHOOL DIST NO 4 | | | | | | | |
| SCHOOL 004 BONDS | \$3,896,980,862 | | \$148,678 | 1.82185373 | \$7,099,729.13 | \$270.87 | \$7,100,000.00 |
| SCHOOL 004 CAPITAL PROJECTS | \$3,896,980,862 | | \$148,678 | 0.38489868 | \$1,499,942.77 | \$57.23 | \$1,500,000.00 |
| SCHOOL 004 M & O | \$3,896,980,862 | | \$74,339 | 3.21338558 | \$12,522,502.12 | \$238.88 | \$12,522,741.00 |
| Totals for LAKE STEVENS SCHOOL DIST NO 4 | | | | 5.42013799 | \$21,122,174.02 | \$566.98 | \$21,122,741.00 |
| MUKILTEO SCHOOL DISTRICT NO 6 | | | | | | | |
| SCHOOL 006 BONDS | \$12,779,055,519 | | | 1.39188690 | \$17,787,000.00 | \$0.00 | \$17,787,000.00 |
| SCHOOL 006 CAPITAL PROJECTS | \$12,779,055,519 | | | 0.40691583 | \$5,200,000.00 | \$0.00 | \$5,200,000.00 |
| SCHOOL 006 M & O | \$12,779,055,519 | | | 2.51205498 | \$32,101,690.00 | \$0.00 | \$32,101,690.00 |
| Totals for MUKILTEO SCHOOL DISTRICT NO 6 | | | | 4.31085771 | \$55,088,690.00 | \$0.00 | \$55,088,690.00 |
| EDMONDS SCHOOL DISTRICT NO 15 | | | | | | | |
| SCHOOL 015 BONDS | \$19,652,824,364 | | | 1.39928997 | \$27,500,000.00 | \$0.00 | \$27,500,000.00 |
| SCHOOL 015 CAPITAL PROJECTS | \$19,652,824,364 | | | 0.41215450 | \$8,100,000.00 | \$0.00 | \$8,100,000.00 |
| SCHOOL 015 M & O | \$19,652,824,364 | | | 2.33809925 | \$45,950,254.00 | \$0.00 | \$45,950,254.00 |
| Totals for EDMONDS SCHOOL DISTRICT NO 15 | | | | 4.14954372 | \$81,550,254.00 | \$0.00 | \$81,550,254.00 |

ASSESSED VALUES, LEVY RATES & TAXES FOR TAX YEAR 2011

"Regular Value" includes values of property subject to regular (non-voter approved) levies and "Excess Value" includes values subject to excess (voter approved) levies. Values have been adjusted for all exemptions including senior citizens/disabled persons. (Totals are accurate, but may not agree to sum of the detail because of rounding).

| District / Levy | Regular Value | Excess Value | Timber Value | Rate | Real & Pers. Tax | Timber Tax | Total Tax |
|--|---------------|-----------------|--------------|------------|------------------|-------------|-----------------|
| ARLINGTON SCHOOL DIST NO 16 | | | | | | | |
| SCHOOL 016 BONDS | | \$3,364,886,727 | \$13,475,872 | 1.48172905 | \$4,985,850.41 | \$19,967.59 | \$5,005,818.00 |
| SCHOOL 016 M & O | | \$3,364,886,727 | \$6,737,936 | 3.03345331 | \$10,207,226.79 | \$20,439.21 | \$10,227,666.00 |
| Totals for ARLINGTON SCHOOL DIST NO 16 | | | | 4.51518236 | \$15,193,077.20 | \$40,406.81 | \$15,233,484.01 |
| MARYSVILLE SCHOOL DIST NO 25 | | | | | | | |
| SCHOOL 025 BONDS | | \$6,173,756,692 | \$398,301 | 1.86260306 | \$11,499,258.12 | \$741.88 | \$11,500,000.00 |
| SCHOOL 025 M & O | | \$6,173,756,692 | \$502,863 | 3.45216018 | \$21,312,797.04 | \$1,735.96 | \$21,314,533.00 |
| Totals for MARYSVILLE SCHOOL DIST NO 25 | | | | 5.31476325 | \$32,812,055.16 | \$2,477.84 | \$32,814,533.00 |
| INDEX SCHOOL DISTRICT NO 63 | | | | | | | |
| SCHOOL 063 M & O | | \$80,444,348 | \$6,543,638 | 1.95855782 | \$157,554.91 | \$12,816.09 | \$170,371.00 |
| Totals for INDEX SCHOOL DISTRICT NO 63 | | | | 1.95855782 | \$157,554.91 | \$12,816.09 | \$170,371.00 |
| MONROE SCHOOL DISTRICT NO 103 | | | | | | | |
| SCHOOL 103 BONDS | | \$4,480,641,800 | \$3,788,051 | 1.24118342 | \$5,561,298.33 | \$4,701.67 | \$5,566,000.00 |
| SCHOOL 103 M & O | | \$4,480,641,800 | \$1,894,025 | 3.06420306 | \$13,729,596.32 | \$5,803.68 | \$13,735,400.00 |
| SCHOOL 103 TRANSPORTATION | | \$4,480,641,800 | \$3,788,051 | 0.08919752 | \$399,662.12 | \$337.88 | \$400,000.00 |
| Totals for MONROE SCHOOL DISTRICT NO 103 | | | | 4.39458400 | \$19,690,556.77 | \$10,843.23 | \$19,701,400.00 |

ASSESSED VALUES, LEVY RATES & TAXES FOR TAX YEAR 2011

"Regular Value" includes values of property subject to regular (non-voter approved) levies and "Excess Value" includes values subject to excess (voter approved) levies. Values have been adjusted for all exemptions including senior citizens/disabled persons. (Totals are accurate, but may not agree to sum of the detail because of rounding).

| District / Levy | Regular Value | Excess Value | Timber Value | Rate | Real & Pers. Tax | Timber Tax | Total Tax |
|--|---------------|-----------------|--------------|------------|------------------|-------------|-----------------|
| SNOHOMISH SCHOOL DIST NO 201 | | | | | | | |
| SCHOOL 201 BONDS | | \$6,571,223,476 | \$5,140,000 | 2.70666305 | \$17,786,087.75 | \$13,912.25 | \$17,800,000.00 |
| SCHOOL 201 M & O | | \$6,571,223,476 | \$2,570,000 | 2.84784989 | \$18,713,858.03 | \$7,318.97 | \$18,721,177.00 |
| Totals for SNOHOMISH SCHOOL DIST NO 201 | | | | 5.55451293 | \$36,499,945.78 | \$21,231.22 | \$36,521,177.00 |
| LAKEWOOD SCHOOL DIST NO 306 | | | | | | | |
| SCHOOL 306 BONDS | | \$1,835,653,056 | \$271,822 | 1.57958533 | \$2,899,570.63 | \$429.37 | \$2,900,000.00 |
| SCHOOL 306 CAPITAL PROJECTS | | \$1,835,653,056 | \$271,822 | 0.54468460 | \$999,851.94 | \$148.06 | \$1,000,000.00 |
| SCHOOL 306 M & O | | \$1,835,653,056 | \$135,911 | 2.86804534 | \$5,264,736.20 | \$389.80 | \$5,265,126.00 |
| Totals for LAKEWOOD SCHOOL DIST NO 306 | | | | 4.99231527 | \$9,164,158.77 | \$967.22 | \$9,165,125.99 |
| SULTAN SCHOOL DISTRICT NO 311 | | | | | | | |
| SCHOOL 311 BONDS | | \$1,185,339,965 | \$30,100,640 | 0.21967342 | \$260,387.69 | \$6,612.31 | \$267,000.00 |
| SCHOOL 311 M & O | | \$1,185,339,965 | \$15,050,320 | 3.39356295 | \$4,022,525.79 | \$51,074.21 | \$4,073,600.00 |
| Totals for SULTAN SCHOOL DISTRICT NO 311 | | | | 3.61323638 | \$4,282,913.48 | \$57,686.52 | \$4,340,600.00 |
| DARRINGTON SCHOOL DIST NO 330 | | | | | | | |
| SCHOOL 330 BONDS | | \$324,861,930 | \$31,959,193 | 0.77368638 | \$251,341.25 | \$24,726.39 | \$276,067.64 |
| SCHOOL 330 M & O | | \$324,861,930 | \$15,979,596 | 3.37974986 | \$1,097,952.06 | \$54,007.04 | \$1,151,959.10 |
| Totals for DARRINGTON SCHOOL DIST NO 330 | | | | 4.15343624 | \$1,349,293.31 | \$78,733.43 | \$1,428,026.74 |

ASSESSED VALUES, LEVY RATES & TAXES FOR TAX YEAR 2011

"Regular Value" includes values of property subject to regular (non-voter approved) levies and "Excess Value" includes values subject to excess (voter approved) levies. Values have been adjusted for all exemptions including senior citizens/disabled persons. (Totals are accurate, but may not agree to sum of the detail because of rounding).

| District / Levy | Regular Value | Excess Value | Timber Value | Rate | Real & Pers. Tax | Timber Tax | Total Tax |
|---|------------------|-----------------|--------------|------------|------------------|--------------|------------------|
| GRANITE FALLS SCHOOL DIST 332 | | | | | | | |
| SCHOOL 332 BONDS | | \$1,322,053,450 | \$33,593,177 | 2.36049715 | \$3,120,703.40 | \$79,296.60 | \$3,200,000.00 |
| SCHOOL 332 CAPITAL PROJECTS | | \$1,322,053,450 | \$33,593,177 | 0.43859807 | \$579,850.10 | \$14,733.90 | \$594,584.00 |
| SCHOOL 332 M & O | | \$1,322,053,450 | \$16,796,588 | 3.08549493 | \$4,079,189.21 | \$51,825.79 | \$4,131,015.00 |
| Totals for GRANITE FALLS SCHOOL DIST 332 | | | | 5.88459015 | \$7,779,742.71 | \$145,856.29 | \$7,925,599.00 |
| STANWOOD-CAMANO SCHOOL DIST NO 401 | | | | | | | |
| SCHOOL 401 BONDS | | \$2,106,053,968 | \$1,631,248 | 1.15836652 | \$2,439,582.41 | \$1,889.58 | \$2,441,471.99 |
| SCHOOL 401 M & O | | \$2,106,053,968 | \$815,624 | 1.94140391 | \$4,088,701.41 | \$1,583.46 | \$4,090,284.87 |
| Totals for STANWOOD-CAMANO SCHOOL DIST NO 401 | | | | 3.09977043 | \$6,528,283.82 | \$3,473.04 | \$6,531,756.86 |
| NORTHSHORE SCHOOL DIST NO 417 | | | | | | | |
| SCHOOL 417 BONDS | | \$6,935,033,378 | \$125,104 | 2.04522000 | \$14,183,668.97 | \$255.87 | \$14,183,924.84 |
| SCHOOL 417 CAPITAL PROJECTS | | \$6,935,033,378 | \$125,104 | 0.30308000 | \$2,101,869.92 | \$37.92 | \$2,101,907.84 |
| SCHOOL 417 M & O | | \$6,935,033,378 | \$62,552 | 2.25224000 | \$15,619,359.58 | \$140.88 | \$15,619,500.46 |
| Totals for NORTHSHORE SCHOOL DIST NO 417 | | | | 4.60054000 | \$31,904,898.47 | \$434.66 | \$31,905,333.13 |
| STATE | | | | | | | |
| STATE SCHOOL | \$85,706,511,987 | | | 2.20638333 | \$189,101,419.00 | \$0.00 | \$189,101,419.00 |
| Totals for STATE | | | | 2.20638333 | \$189,101,419.00 | \$0.00 | \$189,101,419.00 |

ASSESSED VALUES, LEVY RATES & TAXES FOR TAX YEAR 2011

"Regular Value" includes values of property subject to regular (non-voter approved) levies and "Excess Value" includes values subject to excess (voter approved) levies. Values have been adjusted for all exemptions including senior citizens/disabled persons. (Totals are accurate, but may not agree to sum of the detail because of rounding).

| | |
|---------------------------------|-------------------------|
| Total County Value: | \$85,710,607,564 |
| Total County Tax: | \$960,862,799.96 |
| Average County Tax Rate: | \$11.2105 |

CONSOLIDATED TAX CODE AREAS & RATES FOR TAX YEAR 2011

"TCA's" (Tax Code Areas) designate a unique set of taxing districts. They appear on tax statements. The first two columns list the Tax Code Area and regular, excess and total levy rates within that TCA. The columns to the right list levy types, taxing districts and levy rates. All rates are expressed in dollars per thousand dollars of assessed value. Totals are accurate, but may not agree to sum of detail because of rounding.

| TCA | Regular Rate/ Excess Rate | County/State of Washington | Levy | District | Rates | |
|------------|------------------------------|-------------------------------|--|--|--------------|--------------|
| | | | | | Regular | Excess |
| 00010 | \$6.46723215 \$5.43774562 | \$0.86837845 \$2.20638333 | City: Fire: EMS: Port: Park Library: Road School: | CITY OF EVERETT PORT OF EVERETT EVERETT SCHOOL DISTRICT NO 2 | \$3.10757278 | |
| Total: | \$11.90497778 | | | | \$0.28489760 | |
| TCA Value: | \$6,654,937,802 | | | | | \$5.43774562 |
| 00011 | \$6.46723215 \$5.62014061 | \$0.86837845 \$2.20638333 | City: Fire: EMS: Port: Park Library: Road School: | CITY OF EVERETT FIRE DISTRICT 01 PORT OF EVERETT EVERETT SCHOOL DISTRICT NO 2 | \$3.10757278 | \$0.18239498 |
| Total: | \$12.08737276 | | | | \$0.28489760 | |
| TCA Value: | \$679,400 | | | | | \$5.43774562 |
| 00012 | \$6.18233455 \$5.62014061 | \$0.86837845 \$2.20638333 | City: Fire: EMS: Port: Park Library: Road School: | CITY OF EVERETT FIRE DISTRICT 01 PORT OF EVERETT EVERETT SCHOOL DISTRICT NO 2 | \$3.10757278 | \$0.18239498 |
| Total: | \$11.80247516 | | | | | |
| TCA Value: | \$228,867,998 | | | | | \$5.43774562 |
| 00020 | \$6.46723215 \$5.43774562 | \$0.86837845 \$2.20638333 | City: Fire: EMS: Port: Park Library: Road School: | CITY OF EVERETT PORT OF EVERETT EVERETT SCHOOL DISTRICT NO 2 | \$3.10757278 | |
| Total: | \$11.90497778 | | | | \$0.28489760 | |
| TCA Value: | \$3,872,409 | | | | | \$5.43774562 |

CONSOLIDATED TAX CODE AREAS & RATES FOR TAX YEAR 2011

"TCA's" (Tax Code Areas) designate a unique set of taxing districts. They appear on tax statements. The first two columns list the Tax Code Area and regular, excess and total levy rates within that TCA. The columns to the right list levy types, taxing districts and levy rates. All rates are expressed in dollars per thousand dollars of assessed value. Totals are accurate, but may not agree to sum of detail because of rounding.

| TCA | Regular Rate/ Excess Rate | County/State of Washington | Levy | District | Rates | |
|------------|------------------------------|-------------------------------|--|--|--------------|------------------------------|
| | | | | | Regular | Excess |
| 00025 | \$6.46723215 \$4.31085771 | \$0.86837845 \$2.20638333 | City: Fire: EMS: Port: Park Library: Road School: | CITY OF EVERETT PORT OF EVERETT MUKILTEO SCHOOL DISTRICT NO 6 | \$3.10757278 | |
| Total: | \$10.77808986 | | | | \$0.28489760 | |
| TCA Value: | \$3,920,855,624 | | | | | \$4.31085771 |
| 00030 | \$6.46723215 \$5.31476325 | \$0.86837845 \$2.20638333 | City: Fire: EMS: Port: Park Library: Road School: | CITY OF EVERETT PORT OF EVERETT MARYSVILLE SCHOOL DIST NO 25 | \$3.10757278 | |
| Total: | \$11.78199540 | | | | \$0.28489760 | |
| TCA Value: | \$2,637,804 | | | | | \$5.31476325 |
| 00050 | \$6.46723215 \$5.66133064 | \$0.86837845 \$2.20638333 | City: Fire: EMS: Port: Park Library: Road School: Other: | CITY OF EVERETT PORT OF EVERETT SNOHOMISH SCHOOL DIST NO 201 SNOHOMISH LIBRARY CAP FAC AREA | \$3.10757278 | |
| Total: | \$12.12856280 | | | | \$0.28489760 | |
| TCA Value: | \$259,365 | | | | | \$5.55451293 \$0.10681771 |
| 00051 | \$6.29199044 \$5.66133064 | \$0.86837845 \$2.20638333 | City: Fire: EMS: Port: Park Library: Road School: Other: | CITY OF EVERETT SNOHOMISH SCHOOL DIST NO 201 PUB HOSP #1[VALLEY GENERAL] SNOHOMISH LIBRARY CAP FAC AREA | \$3.10757278 | |
| Total: | \$11.95332108 | | | | | \$5.55451293 |
| TCA Value: | \$6,581 | | | | \$0.10965589 | \$0.10681771 |

CONSOLIDATED TAX CODE AREAS & RATES FOR TAX YEAR 2011

"TCA's" (Tax Code Areas) designate a unique set of taxing districts. They appear on tax statements. The first two columns list the Tax Code Area and regular, excess and total levy rates within that TCA. The columns to the right list levy types, taxing districts and levy rates. All rates are expressed in dollars per thousand dollars of assessed value. Totals are accurate, but may not agree to sum of detail because of rounding.

| TCA | Regular Rate/ Excess Rate | County/State of Washington | Levy | District | Rates | |
|------------|------------------------------|-------------------------------|--|--|--------------|--------------|
| | | | | | Regular | Excess |
| 00054 | \$6.18233455 \$4.31085771 | \$0.86837845 \$2.20638333 | City: Fire: EMS: Port: Park Library: Road School: | CITY OF EVERETT | \$3.10757278 | |
| | Total: \$10.49319226 | | | | | |
| TCA Value: | \$16,548,613 | | | MUKILTEO SCHOOL DISTRICT NO 6 | | \$4.31085771 |
| 00056 | \$6.18233455 \$5.43774562 | \$0.86837845 \$2.20638333 | City: Fire: EMS: Port: Park Library: Road School: | CITY OF EVERETT | \$3.10757278 | |
| | Total: \$11.62008018 | | | | | |
| TCA Value: | \$583,606,190 | | | EVERETT SCHOOL DISTRICT NO 2 | | \$5.43774562 |
| 00057 | \$6.18233455 \$4.31085771 | \$0.86837845 \$2.20638333 | City: Fire: EMS: Port: Park Library: Road School: | CITY OF EVERETT | \$3.10757278 | |
| | Total: \$10.49319226 | | | | | |
| TCA Value: | \$470,552,284 | | | MUKILTEO SCHOOL DISTRICT NO 6 | | \$4.31085771 |
| 00058 | \$6.29199044 \$3.61323638 | \$0.86837845 \$2.20638333 | City: Fire: EMS: Port: Park Library: Road School: Other: | CITY OF EVERETT | \$3.10757278 | |
| | Total: \$9.90522682 | | | | | |
| TCA Value: | \$24,000 | | | SULTAN SCHOOL DISTRICT NO 311 PUB HOSP #1[VALLEY GENERAL] | \$0.10965589 | \$3.61323638 |

CONSOLIDATED TAX CODE AREAS & RATES FOR TAX YEAR 2011

"TCA's" (Tax Code Areas) designate a unique set of taxing districts. They appear on tax statements. The first two columns list the Tax Code Area and regular, excess and total levy rates within that TCA. The columns to the right list levy types, taxing districts and levy rates. All rates are expressed in dollars per thousand dollars of assessed value. Totals are accurate, but may not agree to sum of detail because of rounding.

| TCA | Regular Rate/ Excess Rate | County/State of Washington | Levy | District | Rates | |
|------------|------------------------------|-------------------------------|--|---|--------------------------------------|------------------------------|
| | | | | | Regular | Excess |
| 00062 | \$6.46723215 \$4.31085771 | \$0.86837845 \$2.20638333 | City: Fire: EMS: Port: Park Library: Road School: | CITY OF EVERETT PORT OF EVERETT MUKILTEO SCHOOL DISTRICT NO 6 | \$3.10757278 \$0.28489760 | |
| Total: | \$10.77808986 | | | | | |
| TCA Value: | \$125,160,743 | | | | | \$4.31085771 |
| 00064 | \$6.18233455 \$4.31085771 | \$0.86837845 \$2.20638333 | City: Fire: EMS: Port: Park Library: Road School: | CITY OF EVERETT MUKILTEO SCHOOL DISTRICT NO 6 | \$3.10757278 | |
| Total: | \$10.49319226 | | | | | |
| TCA Value: | \$349,561,598 | | | | | \$4.31085771 |
| 00066 | \$6.18233455 \$4.49325269 | \$0.86837845 \$2.20638333 | City: Fire: EMS: Port: Park Library: Road School: | CITY OF EVERETT FIRE DISTRICT 01 MUKILTEO SCHOOL DISTRICT NO 6 | \$3.10757278 | \$0.18239498 |
| Total: | \$10.67558725 | | | | | |
| TCA Value: | \$5,872,734 | | | | | \$4.31085771 |
| 00110 | \$5.49086758 \$5.32896010 | \$0.86837845 \$2.20638333 | City: Fire: EMS: Port: Park Library: Road School: Other: | CITY OF ARLINGTON SNOISLE REGIONAL LIBRARY ARLINGTON SCHOOL DIST NO 16 PUB HOSP #3[CASCADE VALLEY] | \$1.63401094 \$0.45064334 | \$4.51518236 \$0.81377774 |
| Total: | \$10.81982768 | | | | | |
| TCA Value: | \$1,522,479,016 | | | | | |

CONSOLIDATED TAX CODE AREAS & RATES FOR TAX YEAR 2011

"TCA's" (Tax Code Areas) designate a unique set of taxing districts. They appear on tax statements. The first two columns list the Tax Code Area and regular, excess and total levy rates within that TCA. The columns to the right list levy types, taxing districts and levy rates. All rates are expressed in dollars per thousand dollars of assessed value. Totals are accurate, but may not agree to sum of detail because of rounding.

| TCA | Regular Rate/ Excess Rate | | County/State of Washington | Levy | District | Rates | |
|------------|------------------------------|--------------|-------------------------------|----------|------------------------------|--------------|--------------|
| | Regular | Excess | | | | | |
| 00111 | \$5.49086758 | \$5.32896010 | \$0.86837845 | City: | CITY OF ARLINGTON | \$1.63401094 | |
| | | | \$2.20638333 | Fire: | | | |
| | | | | EMS: | | | |
| | | | | Port: | | | |
| | | | | Park | | | |
| | | | | Library: | SNOISLE REGIONAL LIBRARY | \$0.45064334 | |
| | | | | Road | | | |
| | | | | School: | ARLINGTON SCHOOL DIST NO 16 | | \$4.51518236 |
| | | | | Other: | PUB HOSP #3[CASCADE VALLEY] | \$0.33145152 | \$0.81377774 |
| Total: | \$10.81982768 | | | | | | |
| TCA Value: | \$520,800 | | | | | | |
| 00114 | \$5.15941606 | \$4.51518236 | \$0.86837845 | City: | CITY OF ARLINGTON | \$1.63401094 | |
| | | | \$2.20638333 | Fire: | | | |
| | | | | EMS: | | | |
| | | | | Port: | | | |
| | | | | Park | | | |
| | | | | Library: | SNOISLE REGIONAL LIBRARY | \$0.45064334 | |
| | | | | Road | | | |
| | | | | School: | ARLINGTON SCHOOL DIST NO 16 | | \$4.51518236 |
| Total: | \$9.67459842 | | | | | | |
| TCA Value: | \$444,885 | | | | | | |
| 00116 | \$5.15941606 | \$4.99231527 | \$0.86837845 | City: | CITY OF ARLINGTON | \$1.63401094 | |
| | | | \$2.20638333 | Fire: | | | |
| | | | | EMS: | | | |
| | | | | Port: | | | |
| | | | | Park | | | |
| | | | | Library: | SNOISLE REGIONAL LIBRARY | \$0.45064334 | |
| | | | | Road | | | |
| | | | | School: | LAKEWOOD SCHOOL DIST NO 306 | | \$4.99231527 |
| Total: | \$10.15173133 | | | | | | |
| TCA Value: | \$461,896,829 | | | | | | |
| 00118 | \$5.49086758 | \$6.12854098 | \$0.86837845 | City: | CITY OF ARLINGTON | \$1.63401094 | |
| | | | \$2.20638333 | Fire: | | | |
| | | | | EMS: | | | |
| | | | | Port: | | | |
| | | | | Park | | | |
| | | | | Library: | SNOISLE REGIONAL LIBRARY | \$0.45064334 | |
| | | | | Road | | | |
| | | | | School: | MARYSVILLE SCHOOL DIST NO 25 | | \$5.31476325 |
| | | | | Other: | PUB HOSP #3[CASCADE VALLEY] | \$0.33145152 | \$0.81377774 |
| Total: | \$11.61940856 | | | | | | |
| TCA Value: | \$3,603,164 | | | | | | |

CONSOLIDATED TAX CODE AREAS & RATES FOR TAX YEAR 2011

"TCA's" (Tax Code Areas) designate a unique set of taxing districts. They appear on tax statements. The first two columns list the Tax Code Area and regular, excess and total levy rates within that TCA. The columns to the right list levy types, taxing districts and levy rates. All rates are expressed in dollars per thousand dollars of assessed value. Totals are accurate, but may not agree to sum of detail because of rounding.

| TCA | Regular Rate/ Excess Rate | | County/State of Washington | Levy | District | Rates | |
|------------|------------------------------|--------------|-------------------------------|----------|-------------------------------|--------------|--------------|
| | Regular | Excess | | | | | |
| 00123 | \$5.38529777 | \$5.14192155 | \$0.86837845 | City: | CITY OF ARLINGTON | \$1.63401094 | |
| | | | \$2.20638333 | Fire: | FIRE DISTRICT 19 | \$0.22588171 | \$0.62673919 |
| | | | | EMS: | | | |
| | | | | Port: | | | |
| | | | | Park | | | |
| | | | | Library: | SNOISLE REGIONAL LIBRARY | \$0.45064334 | |
| | | | | Road | | | |
| | | | | School: | ARLINGTON SCHOOL DIST NO 16 | | \$4.51518236 |
| Total: | \$10.52721932 | | | | | | |
| TCA Value: | \$14,755,408 | | | | | | |
| 00124 | \$5.71674928 | \$5.95569929 | \$0.86837845 | City: | CITY OF ARLINGTON | \$1.63401094 | |
| | | | \$2.20638333 | Fire: | FIRE DISTRICT 19 | \$0.22588171 | \$0.62673919 |
| | | | | EMS: | | | |
| | | | | Port: | | | |
| | | | | Park | | | |
| | | | | Library: | SNOISLE REGIONAL LIBRARY | \$0.45064334 | |
| | | | | Road | | | |
| | | | | School: | ARLINGTON SCHOOL DIST NO 16 | | \$4.51518236 |
| | | | | Other: | PUB HOSP #3[CASCADE VALLEY] | \$0.33145152 | \$0.81377774 |
| Total: | \$11.67244857 | | | | | | |
| TCA Value: | \$14,975,342 | | | | | | |
| 00180 | \$6.88648501 | \$4.96721398 | \$0.86837845 | City: | TOWN OF DARRINGTON | \$1.95126218 | |
| | | | \$2.20638333 | Fire: | FIRE DISTRICT 24 | \$1.07836619 | |
| | | | | EMS: | | | |
| | | | | Port: | | | |
| | | | | Park | | | |
| | | | | Library: | SNOISLE REGIONAL LIBRARY | \$0.45064334 | |
| | | | | Road | | | |
| | | | | School: | DARRINGTON SCHOOL DIST NO 330 | | \$4.15343624 |
| | | | | Other: | PUB HOSP #3[CASCADE VALLEY] | \$0.33145152 | \$0.81377774 |
| Total: | \$11.85369898 | | | | | | |
| TCA Value: | \$139,710,846 | | | | | | |
| 00210 | \$5.70302707 | \$4.35290848 | \$0.86837845 | City: | CITY OF EDMONDS | \$1.97663233 | \$0.14572144 |
| | | | \$2.20638333 | Fire: | | | |
| | | | | EMS: | | | |
| | | | | Port: | PORT OF EDMONDS | \$0.10561205 | |
| | | | | Park | | | |
| | | | | Library: | SNOISLE REGIONAL LIBRARY | \$0.45064334 | |
| | | | | Road | | | |
| | | | | School: | EDMONDS SCHOOL DISTRICT NO 15 | | \$4.14954372 |
| | | | | Other: | PUB HOSP #2 | \$0.09537757 | \$0.05764332 |
| Total: | \$10.05593555 | | | | | | |
| TCA Value: | \$2,175,772,458 | | | | | | |

CONSOLIDATED TAX CODE AREAS & RATES FOR TAX YEAR 2011

"TCA's" (Tax Code Areas) designate a unique set of taxing districts. They appear on tax statements. The first two columns list the Tax Code Area and regular, excess and total levy rates within that TCA. The columns to the right list levy types, taxing districts and levy rates. All rates are expressed in dollars per thousand dollars of assessed value. Totals are accurate, but may not agree to sum of detail because of rounding.

| TCA | Regular Rate/ Excess Rate | County/State of Washington | Levy | District | Rates | |
|------------|------------------------------|-------------------------------|--|--|--|--|
| | | | | | Regular | Excess |
| 00213 | \$5.70302707 \$4.35290848 | \$0.86837845 \$2.20638333 | City: Fire: EMS: Port: Park Library: Road School: Other: | CITY OF EDMONDS PORT OF EDMONDS SNOISLE REGIONAL LIBRARY EDMONDS SCHOOL DISTRICT NO 15 PUB HOSP #2 | \$1.97663233 \$0.10561205 \$0.45064334 \$0.09537757 | \$0.14572144 \$4.14954372 \$0.05764332 |
| Total: | \$10.05593555 | | | | | |
| TCA Value: | \$254,805,618 | | | | | |
| 00216 | \$5.70302707 \$4.35290848 | \$0.86837845 \$2.20638333 | City: Fire: EMS: Port: Park Library: Road School: Other: | CITY OF EDMONDS PORT OF EDMONDS SNOISLE REGIONAL LIBRARY EDMONDS SCHOOL DISTRICT NO 15 PUB HOSP #2 | \$1.97663233 \$0.10561205 \$0.45064334 \$0.09537757 | \$0.14572144 \$4.14954372 \$0.05764332 |
| Total: | \$10.05593555 | | | | | |
| TCA Value: | \$638,445,258 | | | | | |
| 00217 | \$5.59741502 \$4.35290848 | \$0.86837845 \$2.20638333 | City: Fire: EMS: Port: Park Library: Road School: Other: | CITY OF EDMONDS PORT OF EDMONDS SNOISLE REGIONAL LIBRARY EDMONDS SCHOOL DISTRICT NO 15 PUB HOSP #2 | \$1.97663233 \$0.10561205 \$0.45064334 \$0.09537757 | \$0.14572144 \$4.14954372 \$0.05764332 |
| Total: | \$9.95032350 | | | | | |
| TCA Value: | \$2,349,533,963 | | | | | |
| 00220 | \$5.59741502 \$4.20718704 | \$0.86837845 \$2.20638333 | City: Fire: EMS: Port: Park Library: Road School: Other: | CITY OF EDMONDS PORT OF EDMONDS SNOISLE REGIONAL LIBRARY EDMONDS SCHOOL DISTRICT NO 15 PUB HOSP #2 | \$1.97663233 \$0.10561205 \$0.45064334 \$0.09537757 | \$0.14572144 \$4.14954372 \$0.05764332 |
| Total: | \$9.80460206 | | | | | |
| TCA Value: | \$85,827,383 | | | | | |

CONSOLIDATED TAX CODE AREAS & RATES FOR TAX YEAR 2011

"TCA's" (Tax Code Areas) designate a unique set of taxing districts. They appear on tax statements. The first two columns list the Tax Code Area and regular, excess and total levy rates within that TCA. The columns to the right list levy types, taxing districts and levy rates. All rates are expressed in dollars per thousand dollars of assessed value. Totals are accurate, but may not agree to sum of detail because of rounding.

| TCA | Regular Rate/ Excess Rate | | County/State of Washington | Levy | District | Rates | |
|------------|------------------------------|--------------|-------------------------------|----------|-------------------------------|--------------|--------------|
| | Regular | Excess | | | | | |
| 00222 | \$5.70302707 | \$4.20718704 | \$0.86837845 | City: | CITY OF EDMONDS | \$1.97663233 | |
| | | | \$2.20638333 | Fire: | | | |
| | | | | EMS: | | | |
| Total: | \$9.91021411 | | | Port: | PORT OF EDMONDS | \$0.10561205 | |
| | | | | Park | | | |
| TCA Value: | \$227,970,063 | | | Library: | SNOISLE REGIONAL LIBRARY | \$0.45064334 | |
| | | | | Road | | | |
| | | | | School: | EDMONDS SCHOOL DISTRICT NO 15 | | \$4.14954372 |
| | | | | Other: | PUB HOSP #2 | \$0.09537757 | \$0.05764332 |
| 00227 | \$5.59741502 | \$4.35290848 | \$0.86837845 | City: | CITY OF EDMONDS | \$1.97663233 | \$0.14572144 |
| | | | \$2.20638333 | Fire: | | | |
| | | | | EMS: | | | |
| Total: | \$9.95032350 | | | Port: | | | |
| | | | | Park | | | |
| TCA Value: | \$288,897,538 | | | Library: | SNOISLE REGIONAL LIBRARY | \$0.45064334 | |
| | | | | Road | | | |
| | | | | School: | EDMONDS SCHOOL DISTRICT NO 15 | | \$4.14954372 |
| | | | | Other: | PUB HOSP #2 | \$0.09537757 | \$0.05764332 |
| 00229 | \$5.59741502 | \$4.20718704 | \$0.86837845 | City: | CITY OF EDMONDS | \$1.97663233 | |
| | | | \$2.20638333 | Fire: | | | |
| | | | | EMS: | | | |
| Total: | \$9.80460206 | | | Port: | | | |
| | | | | Park | | | |
| TCA Value: | \$10,580,979 | | | Library: | SNOISLE REGIONAL LIBRARY | \$0.45064334 | |
| | | | | Road | | | |
| | | | | School: | EDMONDS SCHOOL DISTRICT NO 15 | | \$4.14954372 |
| | | | | Other: | PUB HOSP #2 | \$0.09537757 | \$0.05764332 |
| 00232 | \$5.59741502 | \$4.35290848 | \$0.86837845 | City: | CITY OF EDMONDS | \$1.97663233 | \$0.14572144 |
| | | | \$2.20638333 | Fire: | | | |
| | | | | EMS: | | | |
| Total: | \$9.95032350 | | | Port: | | | |
| | | | | Park | | | |
| TCA Value: | \$401,425,593 | | | Library: | SNOISLE REGIONAL LIBRARY | \$0.45064334 | |
| | | | | Road | | | |
| | | | | School: | EDMONDS SCHOOL DISTRICT NO 15 | | \$4.14954372 |
| | | | | Other: | PUB HOSP #2 | \$0.09537757 | \$0.05764332 |

CONSOLIDATED TAX CODE AREAS & RATES FOR TAX YEAR 2011

"TCA's" (Tax Code Areas) designate a unique set of taxing districts. They appear on tax statements. The first two columns list the Tax Code Area and regular, excess and total levy rates within that TCA. The columns to the right list levy types, taxing districts and levy rates. All rates are expressed in dollars per thousand dollars of assessed value. Totals are accurate, but may not agree to sum of detail because of rounding.

| TCA | Regular Rate/ Excess Rate | | County/State of Washington | Levy | District | Rates | |
|------------|------------------------------|--------------|-------------------------------|----------|--------------------------------|--------------|--------------|
| | Regular | Excess | | | | | |
| 00260 | \$7.01440421 | \$3.86127271 | \$0.86837845 | City: | CITY OF GOLD BAR | \$1.37934320 | |
| | | | \$2.20638333 | Fire: | FIRE DISTRICT 26 | \$2.00000000 | \$0.24803633 |
| | | | | EMS: | | | |
| | | | | Port: | | | |
| | | | | Park | | | |
| Total: | \$10.87567692 | | | Library: | SNOISLE REGIONAL LIBRARY | \$0.45064334 | |
| TCA Value: | \$153,903,401 | | | Road | | | |
| | | | | School: | SULTAN SCHOOL DISTRICT NO 311 | | \$3.61323638 |
| | | | | Other: | PUB HOSP #1[VALLEY GENERAL] | \$0.10965589 | |
| 00304 | \$6.83108729 | \$5.98377308 | \$0.86837845 | City: | CITY OF GRANITE FALLS | \$1.56161855 | |
| | | | \$2.20638333 | Fire: | FIRE DISTRICT 17 | \$1.74406362 | |
| | | | | EMS: | | | |
| | | | | Port: | | | |
| | | | | Park | | | |
| Total: | \$12.81486037 | | | Library: | SNOISLE REGIONAL LIBRARY | \$0.45064334 | |
| TCA Value: | \$279,528,569 | | | Road | | | |
| | | | | School: | GRANITE FALLS SCHOOL DIST 332 | | \$5.88459015 |
| | | | | Other: | GRANITE FALLS LIB CAP FAC AREA | | \$0.09918293 |
| 00357 | \$6.37816586 | \$1.95855782 | \$0.86837845 | City: | TOWN OF INDEX | \$1.49441600 | |
| | | | \$2.20638333 | Fire: | FIRE DISTRICT 28 | \$1.69933219 | |
| | | | | EMS: | | | |
| | | | | Port: | | | |
| | | | | Park | | | |
| Total: | \$8.33672367 | | | Library: | | | |
| TCA Value: | \$13,771,935 | | | Road | | | |
| | | | | School: | INDEX SCHOOL DISTRICT NO 63 | | \$1.95855782 |
| | | | | Other: | PUB HOSP #1[VALLEY GENERAL] | \$0.10965589 | |
| 00406 | \$6.91062641 | \$5.42013799 | \$0.86837845 | City: | CITY OF LAKE STEVENS | \$1.54605676 | |
| | | | \$2.20638333 | Fire: | FIRE DISTRICT 08 LAKE STEVENS | \$1.83916453 | |
| | | | | EMS: | | | |
| | | | | Port: | | | |
| | | | | Park | | | |
| Total: | \$12.33076441 | | | Library: | SNOISLE REGIONAL LIBRARY | \$0.45064334 | |
| TCA Value: | \$659,555,418 | | | Road | | | |
| | | | | School: | LAKE STEVENS SCHOOL DIST NO 4 | | \$5.42013799 |

CONSOLIDATED TAX CODE AREAS & RATES FOR TAX YEAR 2011

"TCA's" (Tax Code Areas) designate a unique set of taxing districts. They appear on tax statements. The first two columns list the Tax Code Area and regular, excess and total levy rates within that TCA. The columns to the right list levy types, taxing districts and levy rates. All rates are expressed in dollars per thousand dollars of assessed value. Totals are accurate, but may not agree to sum of detail because of rounding.

| TCA | Regular Rate/ Excess Rate | | County/State of Washington | Levy | District | Rates | |
|------------|------------------------------|--------------|-------------------------------|--------------|--|---|------------------------------|
| | Regular | Excess | | | | | |
| 00408 | \$6.91062641 | \$5.42013799 | \$0.86837845 | \$2.20638333 | City: Fire: EMS: Port: Park Library: Road School: | CITY OF LAKE STEVENS FIRE DISTRICT 08 LAKE STEVENS | \$1.54605676 \$1.83916453 |
| Total: | \$12.33076441 | | | | | | |
| TCA Value: | \$1,999,332,412 | | | | SNOISLE REGIONAL LIBRARY LAKE STEVENS SCHOOL DIST NO 4 | \$0.45064334 | \$5.42013799 |
| 00449 | \$5.99030579 | \$4.20718704 | \$0.86837845 | \$2.20638333 | City: Fire: EMS: Port: Park Library: Road School: Other: | CITY OF LYNNWOOD | \$2.36952310 |
| Total: | \$10.19749283 | | | | | | |
| TCA Value: | \$3,024,916 | | | | SNOISLE REGIONAL LIBRARY EDMONDS SCHOOL DISTRICT NO 15 PUB HOSP #2 | \$0.45064334 \$0.09537757 | \$4.14954372 \$0.05764332 |
| 00452 | \$5.99030579 | \$4.20718704 | \$0.86837845 | \$2.20638333 | City: Fire: EMS: Port: Park Library: Road School: Other: | CITY OF LYNNWOOD | \$2.36952310 |
| Total: | \$10.19749283 | | | | | | |
| TCA Value: | \$4,697,683,858 | | | | SNOISLE REGIONAL LIBRARY EDMONDS SCHOOL DISTRICT NO 15 PUB HOSP #2 | \$0.45064334 \$0.09537757 | \$4.14954372 \$0.05764332 |
| 00456 | \$5.99030579 | \$4.38958203 | \$0.86837845 | \$2.20638333 | City: Fire: EMS: Port: Park Library: Road School: Other: | CITY OF LYNNWOOD FIRE DISTRICT 01 | \$2.36952310 |
| Total: | \$10.37988781 | | | | | | \$0.18239498 |
| TCA Value: | \$25,694,529 | | | | SNOISLE REGIONAL LIBRARY EDMONDS SCHOOL DISTRICT NO 15 PUB HOSP #2 | \$0.45064334 \$0.09537757 | \$4.14954372 \$0.05764332 |

CONSOLIDATED TAX CODE AREAS & RATES FOR TAX YEAR 2011

"TCA's" (Tax Code Areas) designate a unique set of taxing districts. They appear on tax statements. The first two columns list the Tax Code Area and regular, excess and total levy rates within that TCA. The columns to the right list levy types, taxing districts and levy rates. All rates are expressed in dollars per thousand dollars of assessed value. Totals are accurate, but may not agree to sum of detail because of rounding.

| TCA | Regular Rate/ Excess Rate | | County/State of Washington | Levy | District | Rates | |
|------------|------------------------------|------------------------------|-------------------------------|--|---|--------------|------------------------------|
| | Regular | Excess | | | | | |
| 00503 | \$6.36540631 \$5.35733063 | \$0.86837845 \$2.20638333 | | City: Fire: EMS: Port: Park Library: Road School: | CITY OF MARYSVILLE | \$2.84000119 | \$0.04256738 |
| | Total: \$11.72273694 | | | | SNOISLE REGIONAL LIBRARY | \$0.45064334 | |
| TCA Value: | \$1,423,773,498 | | | | MARYSVILLE SCHOOL DIST NO 25 | | \$5.31476325 |
| 00508 | \$6.69685783 \$5.37152748 | \$0.86837845 \$2.20638333 | | City: Fire: EMS: Port: Park Library: Road School: Other: | CITY OF MARYSVILLE | \$2.84000119 | \$0.04256738 |
| | Total: \$12.06838531 | | | | SNOISLE REGIONAL LIBRARY | \$0.45064334 | |
| TCA Value: | \$8,494,750 | | | | ARLINGTON SCHOOL DIST NO 16 PUB HOSP #3[CASCADE VALLEY] | \$0.33145152 | \$4.51518236 \$0.81377774 |
| 00509 | \$6.69685783 \$6.17110837 | \$0.86837845 \$2.20638333 | | City: Fire: EMS: Port: Park Library: Road School: Other: | CITY OF MARYSVILLE | \$2.84000119 | \$0.04256738 |
| | Total: \$12.86796619 | | | | SNOISLE REGIONAL LIBRARY | \$0.45064334 | |
| TCA Value: | \$13,480,781 | | | | MARYSVILLE SCHOOL DIST NO 25 PUB HOSP #3[CASCADE VALLEY] | \$0.33145152 | \$5.31476325 \$0.81377774 |
| 00510 | \$6.69685783 \$5.37152748 | \$0.86837845 \$2.20638333 | | City: Fire: EMS: Port: Park Library: Road School: Other: | CITY OF MARYSVILLE | \$2.84000119 | \$0.04256738 |
| | Total: \$12.06838531 | | | | SNOISLE REGIONAL LIBRARY | \$0.45064334 | |
| TCA Value: | \$0 | | | | ARLINGTON SCHOOL DIST NO 16 PUB HOSP #3[CASCADE VALLEY] | \$0.33145152 | \$4.51518236 \$0.81377774 |

CONSOLIDATED TAX CODE AREAS & RATES FOR TAX YEAR 2011

"TCA's" (Tax Code Areas) designate a unique set of taxing districts. They appear on tax statements. The first two columns list the Tax Code Area and regular, excess and total levy rates within that TCA. The columns to the right list levy types, taxing districts and levy rates. All rates are expressed in dollars per thousand dollars of assessed value. Totals are accurate, but may not agree to sum of detail because of rounding.

| TCA | Regular Rate/ Excess Rate | County/State of Washington | Levy | District | Rates | |
|------------|------------------------------|-------------------------------|---|-------------------------------|--------------|--------------|
| | | | | | Regular | Excess |
| 00511 | \$6.36540631 \$5.35733063 | \$0.86837845 \$2.20638333 | City: Fire: EMS: Port: Park | CITY OF MARYSVILLE | \$2.84000119 | \$0.04256738 |
| | Total: \$11.72273694 | | Library: Road School: | SNOISLE REGIONAL LIBRARY | \$0.45064334 | |
| TCA Value: | \$3,319,801,705 | | | MARYSVILLE SCHOOL DIST NO 25 | | \$5.31476325 |
| 00513 | \$6.36540631 \$5.46270538 | \$0.86837845 \$2.20638333 | City: Fire: EMS: Port: Park | CITY OF MARYSVILLE | \$2.84000119 | \$0.04256738 |
| | Total: \$11.82811168 | | Library: Road School: | SNOISLE REGIONAL LIBRARY | \$0.45064334 | |
| TCA Value: | \$268,982,386 | | | LAKE STEVENS SCHOOL DIST NO 4 | | \$5.42013799 |
| 00514 | \$6.36540631 \$5.03488265 | \$0.86837845 \$2.20638333 | City: Fire: EMS: Port: Park | CITY OF MARYSVILLE | \$2.84000119 | \$0.04256738 |
| | Total: \$11.40028896 | | Library: Road School: | SNOISLE REGIONAL LIBRARY | \$0.45064334 | |
| TCA Value: | \$316,965,163 | | | LAKWOOD SCHOOL DIST NO 306 | | \$4.99231527 |
| 00515 | \$6.36540631 \$5.46270538 | \$0.86837845 \$2.20638333 | City: Fire: EMS: Port: Park | CITY OF MARYSVILLE | \$2.84000119 | \$0.04256738 |
| | Total: \$11.82811168 | | Library: Road School: | SNOISLE REGIONAL LIBRARY | \$0.45064334 | |
| TCA Value: | \$6,276,192 | | | LAKE STEVENS SCHOOL DIST NO 4 | | \$5.42013799 |

CONSOLIDATED TAX CODE AREAS & RATES FOR TAX YEAR 2011

"TCA's" (Tax Code Areas) designate a unique set of taxing districts. They appear on tax statements. The first two columns list the Tax Code Area and regular, excess and total levy rates within that TCA. The columns to the right list levy types, taxing districts and levy rates. All rates are expressed in dollars per thousand dollars of assessed value. Totals are accurate, but may not agree to sum of detail because of rounding.

| TCA | Regular Rate/ Excess Rate | | County/State of Washington | Levy | District | Rates | |
|------------|------------------------------|-----------------|-------------------------------|---|--|--------------|--------------|
| | Regular | Excess | | | | | |
| 00516 | \$5.89243110 | \$4.31085771 | \$0.86837845 | City: Fire: EMS: Port: Park | CITY OF MILL CREEK | \$2.36702597 | |
| | Total: | \$10.20328880 | \$2.20638333 | Library: Road School: | SNOISLE REGIONAL LIBRARY | \$0.45064334 | |
| TCA Value: | | \$2,854,085 | | | MUKILTEO SCHOOL DISTRICT NO 6 | | \$4.31085771 |
| 00517 | \$5.89243110 | \$4.31085771 | \$0.86837845 | City: Fire: EMS: Port: Park | CITY OF MILL CREEK | \$2.36702597 | |
| | Total: | \$10.20328880 | \$2.20638333 | Library: Road School: | SNOISLE REGIONAL LIBRARY | \$0.45064334 | |
| TCA Value: | | \$27,022,865 | | | MUKILTEO SCHOOL DISTRICT NO 6 | | \$4.31085771 |
| 00520 | \$5.89243110 | \$5.43774562 | \$0.86837845 | City: Fire: EMS: Port: Park | CITY OF MILL CREEK | \$2.36702597 | |
| | Total: | \$11.33017672 | \$2.20638333 | Library: Road School: | SNOISLE REGIONAL LIBRARY | \$0.45064334 | |
| TCA Value: | | \$1,423,514,576 | | | EVERETT SCHOOL DISTRICT NO 2 | | \$5.43774562 |
| 00521 | \$5.89243110 | \$5.62014061 | \$0.86837845 | City: Fire: EMS: Port: Park | CITY OF MILL CREEK FIRE DISTRICT 01 | \$2.36702597 | \$0.18239498 |
| | Total: | \$11.51257170 | \$2.20638333 | Library: Road School: | SNOISLE REGIONAL LIBRARY | \$0.45064334 | |
| TCA Value: | | \$0 | | | EVERETT SCHOOL DISTRICT NO 2 | | \$5.43774562 |

CONSOLIDATED TAX CODE AREAS & RATES FOR TAX YEAR 2011

"TCA's" (Tax Code Areas) designate a unique set of taxing districts. They appear on tax statements. The first two columns list the Tax Code Area and regular, excess and total levy rates within that TCA. The columns to the right list levy types, taxing districts and levy rates. All rates are expressed in dollars per thousand dollars of assessed value. Totals are accurate, but may not agree to sum of detail because of rounding.

| TCA | Regular Rate/ Excess Rate | | County/State of Washington | Levy | District | Rates | |
|------------|------------------------------|---------------|-------------------------------|----------|--|------------------------------|--------------|
| | Regular | Excess | | | | | |
| 00523 | \$5.89243110 | \$0.86837845 | \$2.20638333 | City: | CITY OF MILL CREEK | \$2.36702597 | |
| | \$5.43774562 | | | Fire: | | | |
| | Total: | \$11.33017672 | | EMS: | | | |
| | | | | Port: | | | |
| | | | | Park | | | |
| TCA Value: | \$32,032,042 | | | Library: | SNOISLE REGIONAL LIBRARY | \$0.45064334 | |
| | | | | Road | | | |
| | | | | School: | EVERETT SCHOOL DISTRICT NO 2 | | \$5.43774562 |
| 00525 | \$5.92964415 | \$0.86837845 | \$2.20638333 | City: | CITY OF MILL CREEK FIRE DISTRICT 07 | \$2.36702597 \$0.03721306 | |
| | \$5.43774562 | | | Fire: | | | |
| | Total: | \$11.36738977 | | EMS: | | | |
| | | | | Port: | | | |
| | | | | Park | | | |
| TCA Value: | \$74,436,304 | | | Library: | SNOISLE REGIONAL LIBRARY | \$0.45064334 | |
| | | | | Road | | | |
| | | | | School: | EVERETT SCHOOL DISTRICT NO 2 | | \$5.43774562 |
| 00526 | \$5.89243110 | \$0.86837845 | \$2.20638333 | City: | CITY OF MILL CREEK | \$2.36702597 | |
| | \$5.43774562 | | | Fire: | | | |
| | Total: | \$11.33017672 | | EMS: | | | |
| | | | | Port: | | | |
| | | | | Park | | | |
| TCA Value: | \$713,252,600 | | | Library: | SNOISLE REGIONAL LIBRARY | \$0.45064334 | |
| | | | | Road | | | |
| | | | | School: | EVERETT SCHOOL DISTRICT NO 2 | | \$5.43774562 |
| 00527 | \$5.89243110 | \$0.86837845 | \$2.20638333 | City: | CITY OF MILL CREEK FIRE DISTRICT 01 | \$2.36702597 | \$0.18239498 |
| | \$5.62014061 | | | Fire: | | | |
| | Total: | \$11.51257170 | | EMS: | | | |
| | | | | Port: | | | |
| | | | | Park | | | |
| TCA Value: | \$381,011,592 | | | Library: | SNOISLE REGIONAL LIBRARY | \$0.45064334 | |
| | | | | Road | | | |
| | | | | School: | EVERETT SCHOOL DISTRICT NO 2 | | \$5.43774562 |

CONSOLIDATED TAX CODE AREAS & RATES FOR TAX YEAR 2011

"TCA's" (Tax Code Areas) designate a unique set of taxing districts. They appear on tax statements. The first two columns list the Tax Code Area and regular, excess and total levy rates within that TCA. The columns to the right list levy types, taxing districts and levy rates. All rates are expressed in dollars per thousand dollars of assessed value. Totals are accurate, but may not agree to sum of detail because of rounding.

| TCA | Regular Rate/ Excess Rate | | County/State of Washington | Levy | District | Rates | |
|------------|------------------------------|--------------|-------------------------------|----------|--------------------------------|--------------|--------------|
| | Regular | Excess | | | | | |
| 00529 | \$5.89243110 | \$4.14954372 | \$0.86837845 | City: | CITY OF MILL CREEK | \$2.36702597 | |
| | | | \$2.20638333 | Fire: | | | |
| | | | | EMS: | | | |
| | | | | Port: | | | |
| | | | | Park | | | |
| Total: | \$10.04197482 | | | Library: | SNOISLE REGIONAL LIBRARY | \$0.45064334 | |
| TCA Value: | \$6,749,115 | | | Road | | | |
| | | | | School: | EDMONDS SCHOOL DISTRICT NO 15 | | \$4.14954372 |
| 00530 | \$6.78293964 | \$4.60564617 | \$0.86837845 | City: | CITY OF MONROE | \$1.14787863 | |
| | | | \$2.20638333 | Fire: | FIRE DISTRICT 03 | \$2.00000000 | |
| | | | | EMS: | | | |
| | | | | Port: | | | |
| | | | | Park | | | |
| Total: | \$11.38858581 | | | Library: | SNOISLE REGIONAL LIBRARY | \$0.45064334 | |
| TCA Value: | \$1,668,913,385 | | | Road | | | |
| | | | | School: | MONROE SCHOOL DISTRICT NO 103 | | \$4.39458400 |
| | | | | Other: | MONROE LIBRARY CAP FAC AREA | | \$0.21106217 |
| | | | | | PUB HOSP #1[VALLEY GENERAL] | \$0.10965589 | |
| 00536 | \$6.78293964 | \$4.50140171 | \$0.86837845 | City: | CITY OF MONROE | \$1.14787863 | |
| | | | \$2.20638333 | Fire: | FIRE DISTRICT 03 | \$2.00000000 | |
| | | | | EMS: | | | |
| | | | | Port: | | | |
| | | | | Park | | | |
| Total: | \$11.28434135 | | | Library: | SNOISLE REGIONAL LIBRARY | \$0.45064334 | |
| TCA Value: | \$17,400,368 | | | Road | | | |
| | | | | School: | MONROE SCHOOL DISTRICT NO 103 | | \$4.39458400 |
| | | | | Other: | PUB HOSP #1[VALLEY GENERAL] | \$0.10965589 | |
| | | | | | SNOHOMISH LIBRARY CAP FAC AREA | | \$0.10681771 |
| 00537 | \$6.78293964 | \$5.66133064 | \$0.86837845 | City: | CITY OF MONROE | \$1.14787863 | |
| | | | \$2.20638333 | Fire: | FIRE DISTRICT 03 | \$2.00000000 | |
| | | | | EMS: | | | |
| | | | | Port: | | | |
| | | | | Park | | | |
| Total: | \$12.44427028 | | | Library: | SNOISLE REGIONAL LIBRARY | \$0.45064334 | |
| TCA Value: | \$5,752,938 | | | Road | | | |
| | | | | School: | SNOHOMISH SCHOOL DIST NO 201 | | \$5.55451293 |
| | | | | Other: | PUB HOSP #1[VALLEY GENERAL] | \$0.10965589 | |
| | | | | | SNOHOMISH LIBRARY CAP FAC AREA | | \$0.10681771 |

CONSOLIDATED TAX CODE AREAS & RATES FOR TAX YEAR 2011

"TCA's" (Tax Code Areas) designate a unique set of taxing districts. They appear on tax statements. The first two columns list the Tax Code Area and regular, excess and total levy rates within that TCA. The columns to the right list levy types, taxing districts and levy rates. All rates are expressed in dollars per thousand dollars of assessed value. Totals are accurate, but may not agree to sum of detail because of rounding.

| TCA | Regular Rate/ Excess Rate | | County/State of Washington | Levy | District | Rates | |
|------------|------------------------------|--------------|-------------------------------|----------|--------------------------------|--------------|--------------|
| | Regular | Excess | | | | | |
| 00575 | \$5.37044347 | \$4.24363846 | \$0.86837845 | City: | CITY OF BRIER | \$1.74966078 | \$0.03645142 |
| | | | \$2.20638333 | Fire: | | | |
| | | | | EMS: | | | |
| | | | | Port: | | | |
| | | | | Park | | | |
| Total: | \$9.61408193 | | | Library: | SNOISLE REGIONAL LIBRARY | \$0.45064334 | |
| TCA Value: | \$635,155,185 | | | Road | | | |
| | | | | School: | EDMONDS SCHOOL DISTRICT NO 15 | | \$4.14954372 |
| | | | | Other: | PUB HOSP #2 | \$0.09537757 | \$0.05764332 |
| 00580 | \$5.37044347 | \$4.24363846 | \$0.86837845 | City: | CITY OF BRIER | \$1.74966078 | \$0.03645142 |
| | | | \$2.20638333 | Fire: | | | |
| | | | | EMS: | | | |
| | | | | Port: | | | |
| | | | | Park | | | |
| Total: | \$9.61408193 | | | Library: | SNOISLE REGIONAL LIBRARY | \$0.45064334 | |
| TCA Value: | \$2,281,864 | | | Road | | | |
| | | | | School: | EDMONDS SCHOOL DISTRICT NO 15 | | \$4.14954372 |
| | | | | Other: | PUB HOSP #2 | \$0.09537757 | \$0.05764332 |
| 00585 | \$5.37044347 | \$4.70965474 | \$0.86837845 | City: | CITY OF BRIER | \$1.74966078 | \$0.03645142 |
| | | | \$2.20638333 | Fire: | | | |
| | | | | EMS: | | | |
| | | | | Port: | | | |
| | | | | Park | | | |
| Total: | \$10.08009821 | | | Library: | NORTHSHORE PARK AND RECREATION | | \$0.01502000 |
| TCA Value: | \$120,377,405 | | | Road | SNOISLE REGIONAL LIBRARY | \$0.45064334 | |
| | | | | School: | NORTHSHORE SCHOOL DIST NO 417 | | \$4.60054000 |
| | | | | Other: | PUB HOSP #2 | \$0.09537757 | \$0.05764332 |
| 00610 | \$5.65870857 | \$4.20718704 | \$0.86837845 | City: | CITY OF MOUNTLAKE TERRACE | \$2.03792588 | |
| | | | \$2.20638333 | Fire: | | | |
| | | | | EMS: | | | |
| | | | | Port: | | | |
| | | | | Park | | | |
| Total: | \$9.86589562 | | | Library: | SNOISLE REGIONAL LIBRARY | \$0.45064334 | |
| TCA Value: | \$1,834,062,416 | | | Road | | | |
| | | | | School: | EDMONDS SCHOOL DISTRICT NO 15 | | \$4.14954372 |
| | | | | Other: | PUB HOSP #2 | \$0.09537757 | \$0.05764332 |

CONSOLIDATED TAX CODE AREAS & RATES FOR TAX YEAR 2011

"TCA's" (Tax Code Areas) designate a unique set of taxing districts. They appear on tax statements. The first two columns list the Tax Code Area and regular, excess and total levy rates within that TCA. The columns to the right list levy types, taxing districts and levy rates. All rates are expressed in dollars per thousand dollars of assessed value. Totals are accurate, but may not agree to sum of detail because of rounding.

| TCA | Regular Rate/ Excess Rate | | County/State of Washington | Levy | District | Rates | |
|------------|------------------------------|------------------------------|-------------------------------|---|--|--------------|------------------------------|
| | Regular | Excess | | | | | |
| 00622 | \$5.65870857 \$4.38958203 | \$0.86837845 \$2.20638333 | | City: Fire: EMS: Port: Park | CITY OF MOUNTLAKE TERRACE FIRE DISTRICT 01 | \$2.03792588 | \$0.18239498 |
| Total: | \$10.04829060 | | | Library: Road School: Other: | SNOISLE REGIONAL LIBRARY EDMONDS SCHOOL DISTRICT NO 15 PUB HOSP #2 | \$0.45064334 | \$4.14954372 \$0.05764332 |
| TCA Value: | \$981,800 | | | | | \$0.09537757 | |
| 00625 | \$5.65870857 \$4.20718704 | \$0.86837845 \$2.20638333 | | City: Fire: EMS: Port: Park | CITY OF MOUNTLAKE TERRACE | \$2.03792588 | |
| Total: | \$9.86589562 | | | Library: Road School: Other: | SNOISLE REGIONAL LIBRARY EDMONDS SCHOOL DISTRICT NO 15 PUB HOSP #2 | \$0.45064334 | \$4.14954372 \$0.05764332 |
| TCA Value: | \$187,356,352 | | | | | \$0.09537757 | |
| 00638 | \$5.65870857 \$4.20718704 | \$0.86837845 \$2.20638333 | | City: Fire: EMS: Port: Park | CITY OF MOUNTLAKE TERRACE | \$2.03792588 | |
| Total: | \$9.86589562 | | | Library: Road School: Other: | SNOISLE REGIONAL LIBRARY EDMONDS SCHOOL DISTRICT NO 15 PUB HOSP #2 | \$0.45064334 | \$4.14954372 \$0.05764332 |
| TCA Value: | \$6,169,941 | | | | | \$0.09537757 | |
| 00642 | \$5.65870857 \$4.38958203 | \$0.86837845 \$2.20638333 | | City: Fire: EMS: Port: Park | CITY OF MOUNTLAKE TERRACE FIRE DISTRICT 01 | \$2.03792588 | \$0.18239498 |
| Total: | \$10.04829060 | | | Library: Road School: Other: | SNOISLE REGIONAL LIBRARY EDMONDS SCHOOL DISTRICT NO 15 PUB HOSP #2 | \$0.45064334 | \$4.14954372 \$0.05764332 |
| TCA Value: | \$5,422,379 | | | | | \$0.09537757 | |

CONSOLIDATED TAX CODE AREAS & RATES FOR TAX YEAR 2011

"TCA's" (Tax Code Areas) designate a unique set of taxing districts. They appear on tax statements. The first two columns list the Tax Code Area and regular, excess and total levy rates within that TCA. The columns to the right list levy types, taxing districts and levy rates. All rates are expressed in dollars per thousand dollars of assessed value. Totals are accurate, but may not agree to sum of detail because of rounding.

| TCA | Regular Rate/ Excess Rate | | County/State of Washington | Levy | District | Rates | | |
|------------|------------------------------|--------------|-------------------------------|--------------|--|--|------------------------------|------------------------------|
| | Regular | Excess | | | | | | |
| 00667 | \$5.59670886 | \$4.31085771 | \$0.86837845 | \$2.20638333 | City: Fire: EMS: Port: Park Library: Road School: | CITY OF MUKILTEO | \$1.78640614 | |
| Total: | \$9.90756657 | | | | | PORT OF EVERETT | \$0.28489760 | |
| TCA Value: | \$1,829,548,025 | | | | | SNOISLE REGIONAL LIBRARY | \$0.45064334 | |
| | | | | | | MUKILTEO SCHOOL DISTRICT NO 6 | | \$4.31085771 |
| 00671 | \$5.31181126 | \$4.31085771 | \$0.86837845 | \$2.20638333 | City: Fire: EMS: Port: Park Library: Road School: | CITY OF MUKILTEO | \$1.78640614 | |
| Total: | \$9.62266897 | | | | | SNOISLE REGIONAL LIBRARY | \$0.45064334 | |
| TCA Value: | \$588,133,324 | | | | | MUKILTEO SCHOOL DISTRICT NO 6 | | \$4.31085771 |
| 00673 | \$5.31181126 | \$4.31085771 | \$0.86837845 | \$2.20638333 | City: Fire: EMS: Port: Park Library: Road School: | CITY OF MUKILTEO | \$1.78640614 | |
| Total: | \$9.62266897 | | | | | SNOISLE REGIONAL LIBRARY | \$0.45064334 | |
| TCA Value: | \$1,123,813,192 | | | | | MUKILTEO SCHOOL DISTRICT NO 6 | | \$4.31085771 |
| 00731 | \$5.87813887 | \$6.04015772 | \$0.86837845 | \$2.20638333 | City: Fire: EMS: Port: Park Library: Road School: Other: | CITY OF SNOHOMISH FIRE DISTRICT 04 | \$0.91508257 \$1.32799529 | \$0.05638464 |
| Total: | \$11.91829659 | | | | | SNOISLE REGIONAL LIBRARY | \$0.45064334 | |
| TCA Value: | \$0 | | | | | GRANITE FALLS SCHOOL DIST 332 GRANITE FALLS LIB CAP FAC AREA PUB HOSP #1[VALLEY GENERAL] | | \$5.88459015 \$0.09918293 |
| | | | | | | | \$0.10965589 | |

CONSOLIDATED TAX CODE AREAS & RATES FOR TAX YEAR 2011

"TCA's" (Tax Code Areas) designate a unique set of taxing districts. They appear on tax statements. The first two columns list the Tax Code Area and regular, excess and total levy rates within that TCA. The columns to the right list levy types, taxing districts and levy rates. All rates are expressed in dollars per thousand dollars of assessed value. Totals are accurate, but may not agree to sum of detail because of rounding.

| TCA | Regular Rate/ Excess Rate | County/State of Washington | Levy | District | Rates | |
|------------|------------------------------|-------------------------------|---|---|------------------------------|------------------------------|
| | | | | | Regular | Excess |
| 00734 | \$5.87813887 \$5.66133064 | \$0.86837845 \$2.20638333 | City: Fire: EMS: Port: Park | CITY OF SNOHOMISH FIRE DISTRICT 04 | \$0.91508257 \$1.32799529 | |
| Total: | \$11.53946951 | | Library: Road | SNOISLE REGIONAL LIBRARY | \$0.45064334 | |
| TCA Value: | \$220,000 | | School: Other: | SNOHOMISH SCHOOL DIST NO 201 PUB HOSP #1[VALLEY GENERAL] SNOHOMISH LIBRARY CAP FAC AREA | \$0.10965589 | \$5.55451293 \$0.10681771 |
| 00735 | \$5.87813887 \$5.71771529 | \$0.86837845 \$2.20638333 | City: Fire: EMS: Port: Park | CITY OF SNOHOMISH FIRE DISTRICT 04 | \$0.91508257 \$1.32799529 | \$0.05638464 |
| Total: | \$11.59585416 | | Library: Road | SNOISLE REGIONAL LIBRARY | \$0.45064334 | |
| TCA Value: | \$913,574,658 | | School: Other: | SNOHOMISH SCHOOL DIST NO 201 PUB HOSP #1[VALLEY GENERAL] SNOHOMISH LIBRARY CAP FAC AREA | \$0.10965589 | \$5.55451293 \$0.10681771 |
| 00736 | \$5.87813887 \$5.73145231 | \$0.86837845 \$2.20638333 | City: Fire: EMS: Port: Park | CITY OF SNOHOMISH FIRE DISTRICT 04 | \$0.91508257 \$1.32799529 | \$0.07012167 |
| Total: | \$11.60959118 | | Library: Road | SNOISLE REGIONAL LIBRARY | \$0.45064334 | |
| TCA Value: | \$20,875,250 | | School: Other: | SNOHOMISH SCHOOL DIST NO 201 PUB HOSP #1[VALLEY GENERAL] SNOHOMISH LIBRARY CAP FAC AREA | \$0.10965589 | \$5.55451293 \$0.10681771 |

CONSOLIDATED TAX CODE AREAS & RATES FOR TAX YEAR 2011

"TCA's" (Tax Code Areas) designate a unique set of taxing districts. They appear on tax statements. The first two columns list the Tax Code Area and regular, excess and total levy rates within that TCA. The columns to the right list levy types, taxing districts and levy rates. All rates are expressed in dollars per thousand dollars of assessed value. Totals are accurate, but may not agree to sum of detail because of rounding.

| TCA | Regular Rate/ Excess Rate | County/State of Washington | Levy | District | Rates | |
|------------|------------------------------|-------------------------------|---|---|------------------------------|------------------------------|
| | | | | | Regular | Excess |
| 00738 | \$5.87813887 \$5.73145231 | \$0.86837845 \$2.20638333 | City: Fire: EMS: Port: Park | CITY OF SNOHOMISH FIRE DISTRICT 04 | \$0.91508257 \$1.32799529 | \$0.07012167 |
| Total: | \$11.60959118 | | Library: Road | SNOISLE REGIONAL LIBRARY | \$0.45064334 | |
| TCA Value: | \$113,464,538 | | School: Other: | SNOHOMISH SCHOOL DIST NO 201 PUB HOSP #1[VALLEY GENERAL] SNOHOMISH LIBRARY CAP FAC AREA | \$0.10965589 | \$5.55451293 \$0.10681771 |
| 00739 | \$5.87813887 \$5.78783696 | \$0.86837845 \$2.20638333 | City: Fire: EMS: Port: Park | CITY OF SNOHOMISH FIRE DISTRICT 04 | \$0.91508257 \$1.32799529 | \$0.05638464 \$0.07012167 |
| Total: | \$11.66597583 | | Library: Road | SNOISLE REGIONAL LIBRARY | \$0.45064334 | |
| TCA Value: | \$104,032,939 | | School: Other: | SNOHOMISH SCHOOL DIST NO 201 PUB HOSP #1[VALLEY GENERAL] SNOHOMISH LIBRARY CAP FAC AREA | \$0.10965589 | \$5.55451293 \$0.10681771 |
| 00758 | \$6.24476178 \$3.39402828 | \$0.86837845 \$2.20638333 | City: Fire: EMS: Port: Park | CITY OF STANWOOD | \$3.17000000 | \$0.29425785 |
| Total: | \$9.63879006 | | Library: Road | | | |
| TCA Value: | \$711,926,954 | | School: | STANWOOD-CAMANO SCHOOL DIST NO 401 | | \$3.09977043 |
| 00759 | \$6.35290751 \$3.39402828 | \$0.86837845 \$2.20638333 | City: Fire: EMS: Port: Park | CITY OF STANWOOD | \$3.17000000 | \$0.29425785 |
| Total: | \$9.74693579 | | Library: Road | | | |
| TCA Value: | \$3,007,100 | | School: Other: | STANWOOD-CAMANO SCHOOL DIST NO 401 NORTH COUNTY REGIONAL FIRE AUTHORITY | \$0.10814573 | \$3.09977043 |

CONSOLIDATED TAX CODE AREAS & RATES FOR TAX YEAR 2011

"TCA's" (Tax Code Areas) designate a unique set of taxing districts. They appear on tax statements. The first two columns list the Tax Code Area and regular, excess and total levy rates within that TCA. The columns to the right list levy types, taxing districts and levy rates. All rates are expressed in dollars per thousand dollars of assessed value. Totals are accurate, but may not agree to sum of detail because of rounding.

| TCA | Regular Rate/ Excess Rate | | County/State of Washington | Levy | District | Rates | |
|------------|------------------------------|---------------|-------------------------------|----------|-------------------------------|--------------|--------------|
| | Regular | Excess | | | | | |
| 00805 | \$7.15130728 | \$0.86837845 | \$2.20638333 | City: | CITY OF SULTAN | \$1.64935666 | \$0.07724693 |
| | \$4.19825424 | \$0.86837845 | | Fire: | FIRE DISTRICT 05 | \$1.86688961 | \$0.50777093 |
| | Total: | \$11.34956152 | | EMS: | | | |
| | | | | Port: | | | |
| | | | | Park | | | |
| | | | | Library: | SNOISLE REGIONAL LIBRARY | \$0.45064334 | |
| TCA Value: | \$384,796,176 | | | Road | | | |
| | | | | School: | SULTAN SCHOOL DISTRICT NO 311 | | \$3.61323638 |
| | | | | Other: | PUB HOSP #1[VALLEY GENERAL] | \$0.10965589 | |
| 00807 | \$7.15130728 | \$0.86837845 | \$2.20638333 | City: | CITY OF SULTAN | \$1.64935666 | \$0.07724693 |
| | \$4.19825424 | \$0.86837845 | | Fire: | FIRE DISTRICT 05 | \$1.86688961 | \$0.50777093 |
| | Total: | \$11.34956152 | | EMS: | | | |
| | | | | Port: | | | |
| | | | | Park | | | |
| | | | | Library: | SNOISLE REGIONAL LIBRARY | \$0.45064334 | |
| TCA Value: | \$0 | | | Road | | | |
| | | | | School: | SULTAN SCHOOL DISTRICT NO 311 | | \$3.61323638 |
| | | | | Other: | PUB HOSP #1[VALLEY GENERAL] | \$0.10965589 | |
| 00853 | \$5.37396094 | \$0.86837845 | \$2.20638333 | City: | TOWN OF WOODWAY | \$2.09820955 | |
| | \$4.20718704 | \$0.86837845 | | Fire: | | | |
| | Total: | \$9.58114799 | | EMS: | | | |
| | | | | Port: | PORT OF EDMONDS | \$0.10561205 | |
| | | | | Park | | | |
| | | | | Library: | | | |
| TCA Value: | \$101,869 | | | Road | | | |
| | | | | School: | EDMONDS SCHOOL DISTRICT NO 15 | | \$4.14954372 |
| | | | | Other: | PUB HOSP #2 | \$0.09537757 | \$0.05764332 |
| 00855 | \$5.37396094 | \$0.86837845 | \$2.20638333 | City: | TOWN OF WOODWAY | \$2.09820955 | |
| | \$4.20718704 | \$0.86837845 | | Fire: | | | |
| | Total: | \$9.58114799 | | EMS: | | | |
| | | | | Port: | PORT OF EDMONDS | \$0.10561205 | |
| | | | | Park | | | |
| | | | | Library: | | | |
| TCA Value: | \$467,944,688 | | | Road | | | |
| | | | | School: | EDMONDS SCHOOL DISTRICT NO 15 | | \$4.14954372 |
| | | | | Other: | PUB HOSP #2 | \$0.09537757 | \$0.05764332 |

CONSOLIDATED TAX CODE AREAS & RATES FOR TAX YEAR 2011

"TCA's" (Tax Code Areas) designate a unique set of taxing districts. They appear on tax statements. The first two columns list the Tax Code Area and regular, excess and total levy rates within that TCA. The columns to the right list levy types, taxing districts and levy rates. All rates are expressed in dollars per thousand dollars of assessed value. Totals are accurate, but may not agree to sum of detail because of rounding.

| TCA | Regular Rate/ Excess Rate | County/State of Washington | Levy | District | Rates | |
|------------|------------------------------|-------------------------------|--|--|--|--|
| | | | | | Regular | Excess |
| 00857 | \$5.37396094 \$4.20718704 | \$0.86837845 \$2.20638333 | City: Fire: EMS: Port: Park Library: Road School: Other: | TOWN OF WOODWAY PORT OF EDMONDS EDMONDS SCHOOL DISTRICT NO 15 PUB HOSP #2 | \$2.09820955 \$0.10561205 \$0.09537757 | \$4.14954372 \$0.05764332 |
| Total: | \$9.58114799 | | | | | |
| TCA Value: | \$3,116,507 | | | | | |
| 00902 | \$5.15499379 \$4.80522000 | \$0.86837845 \$2.20638333 | City: Fire: EMS: Port: Park Library: Road School: | CITY OF BOTHELL NORTHSHORE PARK AND RECREATION KING COUNTY LIBRARY NORTHSHORE SCHOOL DIST NO 417 | \$1.58023201 \$0.50000000 \$0.09537757 | \$0.12344000 \$0.01502000 \$0.06622000 \$4.60054000 |
| Total: | \$9.96021379 | | | | | |
| TCA Value: | \$2,478,179,763 | | | | | |
| 00906 | \$5.25037136 \$4.86286332 | \$0.86837845 \$2.20638333 | City: Fire: EMS: Port: Park Library: Road School: Other: | CITY OF BOTHELL NORTHSHORE PARK AND RECREATION KING COUNTY LIBRARY NORTHSHORE SCHOOL DIST NO 417 PUB HOSP #2 | \$1.58023201 \$0.50000000 \$0.09537757 | \$0.12344000 \$0.01502000 \$0.06622000 \$4.60054000 \$0.05764332 |
| Total: | \$10.11323468 | | | | | |
| TCA Value: | \$595,295,261 | | | | | |
| 01060 | \$6.76231472 \$5.42013799 | \$0.86837845 \$2.20638333 | City: Fire: EMS: Port: Park Library: Road School: | FIRE DISTRICT 17 SNOISLE REGIONAL LIBRARY SNOHOMISH COUNTY - ROAD LAKE STEVENS SCHOOL DIST NO 4 | \$1.74406362 \$0.45064334 \$1.49284599 | \$5.42013799 |
| Total: | \$12.18245272 | | | | | |
| TCA Value: | \$47,102,593 | | | | | |

CONSOLIDATED TAX CODE AREAS & RATES FOR TAX YEAR 2011

"TCA's" (Tax Code Areas) designate a unique set of taxing districts. They appear on tax statements. The first two columns list the Tax Code Area and regular, excess and total levy rates within that TCA. The columns to the right list levy types, taxing districts and levy rates. All rates are expressed in dollars per thousand dollars of assessed value. Totals are accurate, but may not agree to sum of detail because of rounding.

| TCA | Regular Rate/ Excess Rate | | County/State of Washington | Levy | District | Rates | | |
|------------|------------------------------|--------------|-------------------------------|--------------|---|---|--|------------------------------|
| | Regular | Excess | | | | | | |
| 01070 | \$6.96762031 | \$5.42013799 | \$0.86837845 | \$2.20638333 | City: Fire: EMS: Port: Park Library: Road School: | FIRE DISTRICT 22 | \$1.94936921 | |
| Total: | \$12.38775830 | | | | | | | |
| TCA Value: | \$80,071,500 | | | | SNOISLE REGIONAL LIBRARY SNOHOMISH COUNTY - ROAD LAKE STEVENS SCHOOL DIST NO 4 | | \$0.45064334 \$1.49284599 | \$5.42013799 |
| 01080 | \$6.30314871 | \$4.31085771 | \$0.86837845 | \$2.20638333 | City: Fire: EMS: Port: Park Library: Road School: | FIRE DISTRICT 27 PORT OF EVERETT | \$1.00000000 | |
| Total: | \$10.61400642 | | | | | | \$0.28489760 | |
| TCA Value: | \$100,339,420 | | | | SNOISLE REGIONAL LIBRARY SNOHOMISH COUNTY - ROAD MUKILTEO SCHOOL DISTRICT NO 6 | | \$0.45064334 \$1.49284599 | \$4.31085771 |
| 01103 | \$5.01825111 | \$4.51518236 | \$0.86837845 | \$2.20638333 | City: Fire: EMS: Port: Park Library: Road School: | | | |
| Total: | \$9.53343347 | | | | | | | |
| TCA Value: | \$364,800 | | | | SNOISLE REGIONAL LIBRARY SNOHOMISH COUNTY - ROAD ARLINGTON SCHOOL DIST NO 16 | | \$0.45064334 \$1.49284599 | \$4.51518236 |
| 01105 | \$5.34970262 | \$5.32896010 | \$0.86837845 | \$2.20638333 | City: Fire: EMS: Port: Park Library: Road School: Other: | | | |
| Total: | \$10.67866272 | | | | | | | |
| TCA Value: | \$172,000 | | | | SNOISLE REGIONAL LIBRARY SNOHOMISH COUNTY - ROAD ARLINGTON SCHOOL DIST NO 16 PUB HOSP #3[CASCADE VALLEY] | | \$0.45064334 \$1.49284599 \$0.33145152 | \$4.51518236 \$0.81377774 |

CONSOLIDATED TAX CODE AREAS & RATES FOR TAX YEAR 2011

"TCA's" (Tax Code Areas) designate a unique set of taxing districts. They appear on tax statements. The first two columns list the Tax Code Area and regular, excess and total levy rates within that TCA. The columns to the right list levy types, taxing districts and levy rates. All rates are expressed in dollars per thousand dollars of assessed value. Totals are accurate, but may not agree to sum of detail because of rounding.

| TCA | Regular Rate/ Excess Rate | County/State of Washington | Levy | District | Rates | |
|------------|------------------------------|-------------------------------|---|--|--|--------------|
| | | | | | Regular | Excess |
| 01110 | \$6.91569786 \$4.51518236 | \$0.86837845 \$2.20638333 | City: Fire: EMS: Port: Park | FIRE DISTRICT 12 | \$1.89744675 | |
| Total: | \$11.43088022 | | Library: Road School: | SNOISLE REGIONAL LIBRARY SNOHOMISH COUNTY - ROAD ARLINGTON SCHOOL DIST NO 16 | \$0.45064334 \$1.49284599 | \$4.51518236 |
| TCA Value: | \$1,542,851 | | | | | |
| 01118 | \$7.01825111 \$4.51518236 | \$0.86837845 \$2.20638333 | City: Fire: EMS: Port: Park | | | |
| Total: | \$11.53343347 | | Library: Road School: Other: | SNOISLE REGIONAL LIBRARY SNOHOMISH COUNTY - ROAD ARLINGTON SCHOOL DIST NO 16 NORTH COUNTY REGIONAL FIRE AUTHORITY | \$0.45064334 \$1.49284599 \$2.00000000 | \$4.51518236 |
| TCA Value: | \$2,689,772 | | | | | |
| 01119 | \$7.01825111 \$4.51518236 | \$0.86837845 \$2.20638333 | City: Fire: EMS: Port: Park | | | |
| Total: | \$11.53343347 | | Library: Road School: Other: | SNOISLE REGIONAL LIBRARY SNOHOMISH COUNTY - ROAD ARLINGTON SCHOOL DIST NO 16 NORTH COUNTY REGIONAL FIRE AUTHORITY | \$0.45064334 \$1.49284599 \$2.00000000 | \$4.51518236 |
| TCA Value: | \$13,199,173 | | | | | |
| 01128 | \$6.76231472 \$4.51518236 | \$0.86837845 \$2.20638333 | City: Fire: EMS: Port: Park | FIRE DISTRICT 17 | \$1.74406362 | |
| Total: | \$11.27749708 | | Library: Road School: | SNOISLE REGIONAL LIBRARY SNOHOMISH COUNTY - ROAD ARLINGTON SCHOOL DIST NO 16 | \$0.45064334 \$1.49284599 | \$4.51518236 |
| TCA Value: | \$239,800 | | | | | |

CONSOLIDATED TAX CODE AREAS & RATES FOR TAX YEAR 2011

"TCA's" (Tax Code Areas) designate a unique set of taxing districts. They appear on tax statements. The first two columns list the Tax Code Area and regular, excess and total levy rates within that TCA. The columns to the right list levy types, taxing districts and levy rates. All rates are expressed in dollars per thousand dollars of assessed value. Totals are accurate, but may not agree to sum of detail because of rounding.

| TCA | Regular Rate/ Excess Rate | | County/State of Washington | Levy | District | Rates | |
|------------|------------------------------|---------------|-------------------------------|--------------|---|--|------------------------------|
| | Regular | Excess | | | | | |
| 01137 | \$7.34970262 | \$5.32896010 | \$0.86837845 | \$2.20638333 | City: Fire: EMS: Port: Park Library: Road School: Other: | | |
| | Total: | \$12.67866272 | | | | | |
| TCA Value: | | \$585,903,312 | | | SNOISLE REGIONAL LIBRARY SNOHOMISH COUNTY - ROAD ARLINGTON SCHOOL DIST NO 16 NORTH COUNTY REGIONAL FIRE AUTHORITY PUB HOSP #3[CASCADE VALLEY] | \$0.45064334 \$1.49284599 \$2.00000000 \$0.33145152 | \$4.51518236 \$0.81377774 |
| 01138 | \$7.00020997 | \$5.14192155 | \$0.86837845 | \$2.20638333 | City: Fire: EMS: Port: Park Library: Road School: | | |
| | Total: | \$12.14213152 | | | FIRE DISTRICT 19 | \$1.98195887 | \$0.62673919 |
| TCA Value: | | \$22,459,975 | | | SNOISLE REGIONAL LIBRARY SNOHOMISH COUNTY - ROAD ARLINGTON SCHOOL DIST NO 16 | \$0.45064334 \$1.49284599 | \$4.51518236 |
| 01139 | \$7.00020997 | \$5.14192155 | \$0.86837845 | \$2.20638333 | City: Fire: EMS: Port: Park Library: Road School: | | |
| | Total: | \$12.14213152 | | | FIRE DISTRICT 19 | \$1.98195887 | \$0.62673919 |
| TCA Value: | | \$562,956 | | | SNOISLE REGIONAL LIBRARY SNOHOMISH COUNTY - ROAD ARLINGTON SCHOOL DIST NO 16 | \$0.45064334 \$1.49284599 | \$4.51518236 |
| 01141 | \$7.33166149 | \$5.95569929 | \$0.86837845 | \$2.20638333 | City: Fire: EMS: Port: Park Library: Road School: Other: | | |
| | Total: | \$13.28736078 | | | FIRE DISTRICT 19 | \$1.98195887 | \$0.62673919 |
| TCA Value: | | \$101,207,347 | | | SNOISLE REGIONAL LIBRARY SNOHOMISH COUNTY - ROAD ARLINGTON SCHOOL DIST NO 16 PUB HOSP #3[CASCADE VALLEY] | \$0.45064334 \$1.49284599 \$0.33145152 | \$4.51518236 \$0.81377774 |

CONSOLIDATED TAX CODE AREAS & RATES FOR TAX YEAR 2011

"TCA's" (Tax Code Areas) designate a unique set of taxing districts. They appear on tax statements. The first two columns list the Tax Code Area and regular, excess and total levy rates within that TCA. The columns to the right list levy types, taxing districts and levy rates. All rates are expressed in dollars per thousand dollars of assessed value. Totals are accurate, but may not agree to sum of detail because of rounding.

| TCA | Regular Rate/ Excess Rate | | County/State of Washington | Levy | District | Rates | |
|------------|------------------------------|--------------|-------------------------------|---|-----------------------------|--------------|--------------|
| | Regular | Excess | | | | | |
| 01142 | \$7.33166149 | \$5.95569929 | \$0.86837845 | City: Fire: EMS: Port: Park | FIRE DISTRICT 19 | \$1.98195887 | \$0.62673919 |
| | | | \$2.20638333 | Library: Road: School: Other: | | | |
| Total: | \$13.28736078 | | | | | | |
| TCA Value: | \$20,440,295 | | | | SNOISLE REGIONAL LIBRARY | \$0.45064334 | |
| | | | | | SNOHOMISH COUNTY - ROAD | \$1.49284599 | |
| | | | | | ARLINGTON SCHOOL DIST NO 16 | | \$4.51518236 |
| | | | | | PUB HOSP #3[CASCADE VALLEY] | \$0.33145152 | \$0.81377774 |
| 01143 | \$7.33166149 | \$5.95569929 | \$0.86837845 | City: Fire: EMS: Port: Park | FIRE DISTRICT 19 | \$1.98195887 | \$0.62673919 |
| | | | \$2.20638333 | Library: Road: School: Other: | | | |
| Total: | \$13.28736078 | | | | | | |
| TCA Value: | \$12,128,073 | | | | SNOISLE REGIONAL LIBRARY | \$0.45064334 | |
| | | | | | SNOHOMISH COUNTY - ROAD | \$1.49284599 | |
| | | | | | ARLINGTON SCHOOL DIST NO 16 | | \$4.51518236 |
| | | | | | PUB HOSP #3[CASCADE VALLEY] | \$0.33145152 | \$0.81377774 |
| 01144 | \$7.00020997 | \$5.14192155 | \$0.86837845 | City: Fire: EMS: Port: Park | FIRE DISTRICT 19 | \$1.98195887 | \$0.62673919 |
| | | | \$2.20638333 | Library: Road: School: | | | |
| Total: | \$12.14213152 | | | | | | |
| TCA Value: | \$178,644 | | | | SNOISLE REGIONAL LIBRARY | \$0.45064334 | |
| | | | | | SNOHOMISH COUNTY - ROAD | \$1.49284599 | |
| | | | | | ARLINGTON SCHOOL DIST NO 16 | | \$4.51518236 |
| 01149 | \$6.07063527 | \$4.51518236 | \$0.86837845 | City: Fire: EMS: Port: Park | FIRE DISTRICT 21 | \$1.05238417 | |
| | | | \$2.20638333 | Library: Road: School: | | | |
| Total: | \$10.58581764 | | | | | | |
| TCA Value: | \$6,663,243 | | | | SNOISLE REGIONAL LIBRARY | \$0.45064334 | |
| | | | | | SNOHOMISH COUNTY - ROAD | \$1.49284599 | |
| | | | | | ARLINGTON SCHOOL DIST NO 16 | | \$4.51518236 |

CONSOLIDATED TAX CODE AREAS & RATES FOR TAX YEAR 2011

"TCA's" (Tax Code Areas) designate a unique set of taxing districts. They appear on tax statements. The first two columns list the Tax Code Area and regular, excess and total levy rates within that TCA. The columns to the right list levy types, taxing districts and levy rates. All rates are expressed in dollars per thousand dollars of assessed value. Totals are accurate, but may not agree to sum of detail because of rounding.

| TCA | Regular Rate/ Excess Rate | | County/State of Washington | Levy | District | Rates | | |
|------------|------------------------------|--------------|-------------------------------|--------------|--|---|--|------------------------------|
| | Regular | Excess | | | | | | |
| 01150 | \$6.07063527 | \$4.51518236 | \$0.86837845 | \$2.20638333 | City: Fire: EMS: Port: Park Library: Road School: | FIRE DISTRICT 21 | \$1.05238417 | |
| Total: | \$10.58581764 | | | | | | | |
| TCA Value: | \$68,577,390 | | | | | SNOISLE REGIONAL LIBRARY SNOHOMISH COUNTY - ROAD ARLINGTON SCHOOL DIST NO 16 | \$0.45064334 \$1.49284599 | \$4.51518236 |
| 01151 | \$6.40208679 | \$5.32896010 | \$0.86837845 | \$2.20638333 | City: Fire: EMS: Port: Park Library: Road School: Other: | FIRE DISTRICT 21 | \$1.05238417 | |
| Total: | \$11.73104689 | | | | | | | |
| TCA Value: | \$629,992,429 | | | | | SNOISLE REGIONAL LIBRARY SNOHOMISH COUNTY - ROAD ARLINGTON SCHOOL DIST NO 16 PUB HOSP #3[CASCADE VALLEY] | \$0.45064334 \$1.49284599 \$0.33145152 | \$4.51518236 \$0.81377774 |
| 01152 | \$6.40208679 | \$5.32896010 | \$0.86837845 | \$2.20638333 | City: Fire: EMS: Port: Park Library: Road School: Other: | FIRE DISTRICT 21 | \$1.05238417 | |
| Total: | \$11.73104689 | | | | | | | |
| TCA Value: | \$79,473,536 | | | | | SNOISLE REGIONAL LIBRARY SNOHOMISH COUNTY - ROAD ARLINGTON SCHOOL DIST NO 16 PUB HOSP #3[CASCADE VALLEY] | \$0.45064334 \$1.49284599 \$0.33145152 | \$4.51518236 \$0.81377774 |
| 01155 | \$6.96762031 | \$4.51518236 | \$0.86837845 | \$2.20638333 | City: Fire: EMS: Port: Park Library: Road School: | FIRE DISTRICT 22 | \$1.94936921 | |
| Total: | \$11.48280267 | | | | | | | |
| TCA Value: | \$129,358,199 | | | | | SNOISLE REGIONAL LIBRARY SNOHOMISH COUNTY - ROAD ARLINGTON SCHOOL DIST NO 16 | \$0.45064334 \$1.49284599 | \$4.51518236 |

CONSOLIDATED TAX CODE AREAS & RATES FOR TAX YEAR 2011

"TCA's" (Tax Code Areas) designate a unique set of taxing districts. They appear on tax statements. The first two columns list the Tax Code Area and regular, excess and total levy rates within that TCA. The columns to the right list levy types, taxing districts and levy rates. All rates are expressed in dollars per thousand dollars of assessed value. Totals are accurate, but may not agree to sum of detail because of rounding.

| TCA | Regular Rate/ Excess Rate | | County/State of Washington | Levy | District | Rates | |
|------------|------------------------------|--------------|-------------------------------|----------|-------------------------------|--------------|--------------|
| | | | | | | Regular | Excess |
| 01160 | \$6.51146382 | \$5.32896010 | \$0.86837845 | City: | FIRE DISTRICT 25 | \$1.16176119 | |
| | | \$2.20638333 | Fire: | | | | |
| | | | EMS: | | | | |
| | | | Port: | | | | |
| | | | Park | | | | |
| Total: | \$11.84042391 | | | | | | |
| TCA Value: | \$99,425,297 | | | Library: | SNOISLE REGIONAL LIBRARY | \$0.45064334 | |
| | | | | Road | SNOHOMISH COUNTY - ROAD | \$1.49284599 | |
| | | | | School: | ARLINGTON SCHOOL DIST NO 16 | | \$4.51518236 |
| | | | | Other: | PUB HOSP #3[CASCADE VALLEY] | \$0.33145152 | \$0.81377774 |
| <hr/> | | | | | | | |
| 01201 | \$5.01825111 | \$5.31476325 | \$0.86837845 | City: | SNOISLE REGIONAL LIBRARY | \$0.45064334 | |
| | | \$2.20638333 | Fire: | | | | |
| | | | EMS: | | | | |
| | | | Port: | | | | |
| | | | Park | | | | |
| Total: | \$10.33301435 | | | | | | |
| TCA Value: | \$9,732,863 | | | Library: | SNOISLE REGIONAL LIBRARY | \$0.45064334 | |
| | | | | Road | SNOHOMISH COUNTY - ROAD | \$1.49284599 | |
| | | | | School: | MARYSVILLE SCHOOL DIST NO 25 | | \$5.31476325 |
| <hr/> | | | | | | | |
| 01209 | \$5.30314871 | \$5.31476325 | \$0.86837845 | City: | PORT OF EVERETT | \$0.28489760 | |
| | | \$2.20638333 | Fire: | | | | |
| | | | EMS: | | | | |
| | | | Port: | | | | |
| | | | Park | | | | |
| Total: | \$10.61791195 | | | | | | |
| TCA Value: | \$1,784,392 | | | Library: | SNOISLE REGIONAL LIBRARY | \$0.45064334 | |
| | | | | Road | SNOHOMISH COUNTY - ROAD | \$1.49284599 | |
| | | | | School: | MARYSVILLE SCHOOL DIST NO 25 | | \$5.31476325 |
| <hr/> | | | | | | | |
| 01212 | \$7.14231324 | \$5.31476325 | \$0.86837845 | City: | FIRE DISTRICT 08 LAKE STEVENS | \$1.83916453 | |
| | | \$2.20638333 | Fire: | | | | |
| | | | EMS: | | | | |
| | | | Port: | | | | |
| | | | Park | | | | |
| Total: | \$12.45707649 | | | | | | |
| TCA Value: | \$233,900 | | | Library: | SNOISLE REGIONAL LIBRARY | \$0.45064334 | |
| | | | | Road | SNOHOMISH COUNTY - ROAD | \$1.49284599 | |
| | | | | School: | MARYSVILLE SCHOOL DIST NO 25 | | \$5.31476325 |

CONSOLIDATED TAX CODE AREAS & RATES FOR TAX YEAR 2011

"TCA's" (Tax Code Areas) designate a unique set of taxing districts. They appear on tax statements. The first two columns list the Tax Code Area and regular, excess and total levy rates within that TCA. The columns to the right list levy types, taxing districts and levy rates. All rates are expressed in dollars per thousand dollars of assessed value. Totals are accurate, but may not agree to sum of detail because of rounding.

| TCA | Regular Rate/ Excess Rate | | County/State of Washington | Levy | District | Rates | |
|------------|------------------------------|--------------|-------------------------------|--------------|--|---------|--------|
| | | | | | | Regular | Excess |
| 01218 | \$7.20059546 | \$5.31476325 | \$0.86837845 | City: | FIRE DISTRICT 12 PORT OF EVERETT SNOISLE REGIONAL LIBRARY SNOHOMISH COUNTY - ROAD MARYSVILLE SCHOOL DIST NO 25 | | |
| | | \$2.20638333 | Fire: | \$1.89744675 | | | |
| | | | EMS: | | | | |
| Total: | \$12.51535870 | | Port: | \$0.28489760 | | | |
| | | | Park | | | | |
| TCA Value: | \$76,718,728 | | Library: | \$0.45064334 | | | |
| | | | Road | \$1.49284599 | | | |
| | | | School: | | \$5.31476325 | | |
| <hr/> | | | | | | | |
| 01227 | \$6.67142918 | \$5.31476325 | \$0.86837845 | City: | FIRE DISTRICT 15 PORT OF EVERETT SNOISLE REGIONAL LIBRARY SNOHOMISH COUNTY - ROAD MARYSVILLE SCHOOL DIST NO 25 | | |
| | | \$2.20638333 | Fire: | \$1.36828047 | | | |
| | | | EMS: | | | | |
| Total: | \$11.98619243 | | Port: | \$0.28489760 | | | |
| | | | Park | | | | |
| TCA Value: | \$14,567,826 | | Library: | \$0.45064334 | | | |
| | | | Road | \$1.49284599 | | | |
| | | | School: | | \$5.31476325 | | |
| <hr/> | | | | | | | |
| 01235 | \$6.91569786 | \$5.31476325 | \$0.86837845 | City: | FIRE DISTRICT 12 PORT OF EVERETT SNOISLE REGIONAL LIBRARY SNOHOMISH COUNTY - ROAD MARYSVILLE SCHOOL DIST NO 25 | | |
| | | \$2.20638333 | Fire: | \$1.89744675 | | | |
| | | | EMS: | | | | |
| Total: | \$12.23046110 | | Port: | | | | |
| | | | Park | | | | |
| TCA Value: | \$467,016,684 | | Library: | \$0.45064334 | | | |
| | | | Road | \$1.49284599 | | | |
| | | | School: | | \$5.31476325 | | |
| <hr/> | | | | | | | |
| 01269 | \$6.38653158 | \$5.31476325 | \$0.86837845 | City: | FIRE DISTRICT 15 PORT OF EVERETT SNOISLE REGIONAL LIBRARY SNOHOMISH COUNTY - ROAD MARYSVILLE SCHOOL DIST NO 25 | | |
| | | \$2.20638333 | Fire: | \$1.36828047 | | | |
| | | | EMS: | | | | |
| Total: | \$11.70129483 | | Port: | | | | |
| | | | Park | | | | |
| TCA Value: | \$364,468,069 | | Library: | \$0.45064334 | | | |
| | | | Road | \$1.49284599 | | | |
| | | | School: | | \$5.31476325 | | |

CONSOLIDATED TAX CODE AREAS & RATES FOR TAX YEAR 2011

"TCA's" (Tax Code Areas) designate a unique set of taxing districts. They appear on tax statements. The first two columns list the Tax Code Area and regular, excess and total levy rates within that TCA. The columns to the right list levy types, taxing districts and levy rates. All rates are expressed in dollars per thousand dollars of assessed value. Totals are accurate, but may not agree to sum of detail because of rounding.

| TCA | Regular Rate/ Excess Rate | | County/State of Washington | Levy | District | Rates | | |
|------------|------------------------------|--------------|-------------------------------|---|------------------------------|--------------|--|--------------|
| | Regular | Excess | | | | | | |
| 01276 | \$6.76231472 | \$5.31476325 | \$0.86837845 | City: Fire: EMS: Port: Park | FIRE DISTRICT 17 | \$1.74406362 | | |
| | | | \$2.20638333 | Library: Road School: | | | | |
| Total: | \$12.07707797 | | | | | | | |
| TCA Value: | \$18,168,588 | | | | SNOISLE REGIONAL LIBRARY | \$0.45064334 | | |
| | | | | | SNOHOMISH COUNTY - ROAD | \$1.49284599 | | |
| | | | | | MARYSVILLE SCHOOL DIST NO 25 | | | \$5.31476325 |
| 01280 | \$6.91569786 | \$5.31476325 | \$0.86837845 | City: Fire: EMS: Port: Park | FIRE DISTRICT 12 | \$1.89744675 | | |
| | | | \$2.20638333 | Library: Road School: | | | | |
| Total: | \$12.23046110 | | | | | | | |
| TCA Value: | \$153,169,290 | | | | SNOISLE REGIONAL LIBRARY | \$0.45064334 | | |
| | | | | | SNOHOMISH COUNTY - ROAD | \$1.49284599 | | |
| | | | | | MARYSVILLE SCHOOL DIST NO 25 | | | \$5.31476325 |
| 01285 | \$6.07063527 | \$5.31476325 | \$0.86837845 | City: Fire: EMS: Port: Park | FIRE DISTRICT 21 | \$1.05238417 | | |
| | | | \$2.20638333 | Library: Road School: | | | | |
| Total: | \$11.38539852 | | | | | | | |
| TCA Value: | \$2,748,078 | | | | SNOISLE REGIONAL LIBRARY | \$0.45064334 | | |
| | | | | | SNOHOMISH COUNTY - ROAD | \$1.49284599 | | |
| | | | | | MARYSVILLE SCHOOL DIST NO 25 | | | \$5.31476325 |
| 01286 | \$6.40208679 | \$6.12854098 | \$0.86837845 | City: Fire: EMS: Port: Park | FIRE DISTRICT 21 | \$1.05238417 | | |
| | | | \$2.20638333 | Library: Road School: Other: | | | | |
| Total: | \$12.53062778 | | | | | | | |
| TCA Value: | \$27,535,477 | | | | SNOISLE REGIONAL LIBRARY | \$0.45064334 | | |
| | | | | | SNOHOMISH COUNTY - ROAD | \$1.49284599 | | |
| | | | | | MARYSVILLE SCHOOL DIST NO 25 | | | \$5.31476325 |
| | | | | | PUB HOSP #3[CASCADE VALLEY] | \$0.33145152 | | \$0.81377774 |

CONSOLIDATED TAX CODE AREAS & RATES FOR TAX YEAR 2011

"TCA's" (Tax Code Areas) designate a unique set of taxing districts. They appear on tax statements. The first two columns list the Tax Code Area and regular, excess and total levy rates within that TCA. The columns to the right list levy types, taxing districts and levy rates. All rates are expressed in dollars per thousand dollars of assessed value. Totals are accurate, but may not agree to sum of detail because of rounding.

| TCA | Regular Rate/ Excess Rate | | County/State of Washington | Levy | District | Rates | |
|------------|------------------------------|---------------|-------------------------------|---|--|------------------------------|--------------|
| | Regular | Excess | | | | | |
| 01288 | \$6.96762031 | \$5.31476325 | \$0.86837845 | City: Fire: EMS: Port: Park | FIRE DISTRICT 22 | \$1.94936921 | |
| | Total: | \$12.28238356 | \$2.20638333 | Library: Road: School: | SNOISLE REGIONAL LIBRARY SNOHOMISH COUNTY - ROAD MARYSVILLE SCHOOL DIST NO 25 | \$0.45064334 \$1.49284599 | \$5.31476325 |
| TCA Value: | | \$305,038,940 | | | | | |
| 01300 | \$5.01825111 | \$3.61323638 | \$0.86837845 | City: Fire: EMS: Port: Park | | | |
| | Total: | \$8.63148748 | \$2.20638333 | Library: Road: School: | SNOISLE REGIONAL LIBRARY SNOHOMISH COUNTY - ROAD SULTAN SCHOOL DISTRICT NO 311 | \$0.45064334 \$1.49284599 | \$3.61323638 |
| TCA Value: | | \$55,500 | | | | | |
| 01356 | \$6.91569786 | \$4.99231527 | \$0.86837845 | City: Fire: EMS: Port: Park | FIRE DISTRICT 12 | \$1.89744675 | |
| | Total: | \$11.90801312 | \$2.20638333 | Library: Road: School: | SNOISLE REGIONAL LIBRARY SNOHOMISH COUNTY - ROAD LAKEWOOD SCHOOL DIST NO 306 | \$0.45064334 \$1.49284599 | \$4.99231527 |
| TCA Value: | | \$159,583,583 | | | | | |
| 01364 | \$7.00020997 | \$5.61905446 | \$0.86837845 | City: Fire: EMS: Port: Park | FIRE DISTRICT 19 | \$1.98195887 | \$0.62673919 |
| | Total: | \$12.61926443 | \$2.20638333 | Library: Road: School: | SNOISLE REGIONAL LIBRARY SNOHOMISH COUNTY - ROAD LAKEWOOD SCHOOL DIST NO 306 | \$0.45064334 \$1.49284599 | \$4.99231527 |
| TCA Value: | | \$26,534,546 | | | | | |

CONSOLIDATED TAX CODE AREAS & RATES FOR TAX YEAR 2011

"TCA's" (Tax Code Areas) designate a unique set of taxing districts. They appear on tax statements. The first two columns list the Tax Code Area and regular, excess and total levy rates within that TCA. The columns to the right list levy types, taxing districts and levy rates. All rates are expressed in dollars per thousand dollars of assessed value. Totals are accurate, but may not agree to sum of detail because of rounding.

| TCA | Regular Rate/ Excess Rate | | County/State of Washington | Levy | District | Rates | |
|------------|------------------------------|--------------|-------------------------------|----------|-----------------------------|--------------|--------------|
| | Regular | Excess | | | | | |
| 01366 | \$7.00020997 | \$5.61905446 | \$0.86837845 | City: | FIRE DISTRICT 19 | \$1.98195887 | \$0.62673919 |
| | | | Fire: | | | | |
| | | | \$2.20638333 | EMS: | | | |
| | | | | Port: | | | |
| | | | | Park | | | |
| Total: | \$12.61926443 | | | Library: | SNOISLE REGIONAL LIBRARY | \$0.45064334 | |
| TCA Value: | \$11,104,675 | | | Road | SNOHOMISH COUNTY - ROAD | \$1.49284599 | |
| | | | | School: | LAKEWOOD SCHOOL DIST NO 306 | | \$4.99231527 |
| 01368 | \$7.33166149 | \$6.43283219 | \$0.86837845 | City: | FIRE DISTRICT 19 | \$1.98195887 | \$0.62673919 |
| | | | Fire: | | | | |
| | | | \$2.20638333 | EMS: | | | |
| | | | | Port: | | | |
| | | | | Park | | | |
| Total: | \$13.76449368 | | | Library: | SNOISLE REGIONAL LIBRARY | \$0.45064334 | |
| TCA Value: | \$23,534,255 | | | Road | SNOHOMISH COUNTY - ROAD | \$1.49284599 | |
| | | | | School: | LAKEWOOD SCHOOL DIST NO 306 | | \$4.99231527 |
| | | | | Other: | PUB HOSP #3[CASCADE VALLEY] | \$0.33145152 | \$0.81377774 |
| 01370 | \$7.33166149 | \$6.43283219 | \$0.86837845 | City: | FIRE DISTRICT 19 | \$1.98195887 | \$0.62673919 |
| | | | Fire: | | | | |
| | | | \$2.20638333 | EMS: | | | |
| | | | | Port: | | | |
| | | | | Park | | | |
| Total: | \$13.76449368 | | | Library: | SNOISLE REGIONAL LIBRARY | \$0.45064334 | |
| TCA Value: | \$49,257,549 | | | Road | SNOHOMISH COUNTY - ROAD | \$1.49284599 | |
| | | | | School: | LAKEWOOD SCHOOL DIST NO 306 | | \$4.99231527 |
| | | | | Other: | PUB HOSP #3[CASCADE VALLEY] | \$0.33145152 | \$0.81377774 |
| 01376 | \$6.91569786 | \$4.99231527 | \$0.86837845 | City: | FIRE DISTRICT 12 | \$1.89744675 | |
| | | | Fire: | | | | |
| | | | \$2.20638333 | EMS: | | | |
| | | | | Port: | | | |
| | | | | Park | | | |
| Total: | \$11.90801312 | | | Library: | SNOISLE REGIONAL LIBRARY | \$0.45064334 | |
| TCA Value: | \$798,140,881 | | | Road | SNOHOMISH COUNTY - ROAD | \$1.49284599 | |
| | | | | School: | LAKEWOOD SCHOOL DIST NO 306 | | \$4.99231527 |

CONSOLIDATED TAX CODE AREAS & RATES FOR TAX YEAR 2011

"TCA's" (Tax Code Areas) designate a unique set of taxing districts. They appear on tax statements. The first two columns list the Tax Code Area and regular, excess and total levy rates within that TCA. The columns to the right list levy types, taxing districts and levy rates. All rates are expressed in dollars per thousand dollars of assessed value. Totals are accurate, but may not agree to sum of detail because of rounding.

| TCA | Regular Rate/ Excess Rate | | County/State of Washington | Levy | District | Rates | |
|------------|------------------------------|--------------|-------------------------------|--------------|---|--|------------------------------|
| | Regular | Excess | | | | | |
| 01400 | \$5.01825111 | \$4.15343624 | \$0.86837845 | \$2.20638333 | City: Fire: EMS: Port: Park | | |
| Total: | \$9.17168735 | | | | Library: Road School: | | |
| TCA Value: | \$1,719,800 | | | | SNOISLE REGIONAL LIBRARY SNOHOMISH COUNTY - ROAD DARRINGTON SCHOOL DIST NO 330 | \$0.45064334 \$1.49284599 | \$4.15343624 |
| 01410 | \$5.34970262 | \$4.96721398 | \$0.86837845 | \$2.20638333 | City: Fire: EMS: Port: Park | | |
| Total: | \$10.31691660 | | | | Library: Road School: Other: | | |
| TCA Value: | \$5,481,799 | | | | SNOISLE REGIONAL LIBRARY SNOHOMISH COUNTY - ROAD DARRINGTON SCHOOL DIST NO 330 PUB HOSP #3[CASCADE VALLEY] | \$0.45064334 \$1.49284599 \$0.33145152 | \$4.15343624 \$0.81377774 |
| 01415 | \$6.42806881 | \$4.96721398 | \$0.86837845 | \$2.20638333 | City: Fire: EMS: Port: Park | | |
| Total: | \$11.39528279 | | | | FIRE DISTRICT 24 | \$1.07836619 | |
| TCA Value: | \$165,004,006 | | | | SNOISLE REGIONAL LIBRARY SNOHOMISH COUNTY - ROAD DARRINGTON SCHOOL DIST NO 330 PUB HOSP #3[CASCADE VALLEY] | \$0.45064334 \$1.49284599 \$0.33145152 | \$4.15343624 \$0.81377774 |
| 01420 | \$6.51146382 | \$4.96721398 | \$0.86837845 | \$2.20638333 | City: Fire: EMS: Port: Park | | |
| Total: | \$11.47867779 | | | | FIRE DISTRICT 25 | \$1.16176119 | |
| TCA Value: | \$6,951,204 | | | | SNOISLE REGIONAL LIBRARY SNOHOMISH COUNTY - ROAD DARRINGTON SCHOOL DIST NO 330 PUB HOSP #3[CASCADE VALLEY] | \$0.45064334 \$1.49284599 \$0.33145152 | \$4.15343624 \$0.81377774 |

CONSOLIDATED TAX CODE AREAS & RATES FOR TAX YEAR 2011

"TCA's" (Tax Code Areas) designate a unique set of taxing districts. They appear on tax statements. The first two columns list the Tax Code Area and regular, excess and total levy rates within that TCA. The columns to the right list levy types, taxing districts and levy rates. All rates are expressed in dollars per thousand dollars of assessed value. Totals are accurate, but may not agree to sum of detail because of rounding.

| TCA | Regular Rate/ Excess Rate | | County/State of Washington | Levy | District | Rates | |
|------------|------------------------------|--------------|-------------------------------|--------------|---|--|--|
| | Regular | Excess | | | | | |
| 01510 | \$5.01825111 | \$5.98377308 | \$0.86837845 | \$2.20638333 | City: Fire: EMS: Port: Park | | |
| Total: | \$11.00202418 | | | | Library: Road: School: Other: | | |
| TCA Value: | \$11,173,227 | | | | SNOISLE REGIONAL LIBRARY SNOHOMISH COUNTY - ROAD GRANITE FALLS SCHOOL DIST 332 GRANITE FALLS LIB CAP FAC AREA | \$0.45064334 \$1.49284599 | \$5.88459015 \$0.09918293 |
| 01512 | \$6.85741564 | \$5.98377308 | \$0.86837845 | \$2.20638333 | City: Fire: EMS: Port: Park | | |
| Total: | \$12.84118872 | | | | Library: Road: School: Other: | | |
| TCA Value: | \$15,969,764 | | | | SNOISLE REGIONAL LIBRARY SNOHOMISH COUNTY - ROAD GRANITE FALLS SCHOOL DIST 332 GRANITE FALLS LIB CAP FAC AREA | \$0.45064334 \$1.49284599 | \$5.88459015 \$0.09918293 |
| 01515 | \$5.34970262 | \$6.79755081 | \$0.86837845 | \$2.20638333 | City: Fire: EMS: Port: Park | | |
| Total: | \$12.14725344 | | | | Library: Road: School: Other: | | |
| TCA Value: | \$0 | | | | SNOISLE REGIONAL LIBRARY SNOHOMISH COUNTY - ROAD GRANITE FALLS SCHOOL DIST 332 GRANITE FALLS LIB CAP FAC AREA PUB HOSP #3[CASCADE VALLEY] | \$0.45064334 \$1.49284599 \$0.33145152 | \$5.88459015 \$0.09918293 \$0.81377774 |
| 01520 | \$6.76231472 | \$5.98377308 | \$0.86837845 | \$2.20638333 | City: Fire: EMS: Port: Park | | |
| Total: | \$12.74608780 | | | | Library: Road: School: Other: | | |
| TCA Value: | \$759,773,578 | | | | SNOISLE REGIONAL LIBRARY SNOHOMISH COUNTY - ROAD GRANITE FALLS SCHOOL DIST 332 GRANITE FALLS LIB CAP FAC AREA | \$0.45064334 \$1.49284599 | \$5.88459015 \$0.09918293 |

CONSOLIDATED TAX CODE AREAS & RATES FOR TAX YEAR 2011

"TCA's" (Tax Code Areas) designate a unique set of taxing districts. They appear on tax statements. The first two columns list the Tax Code Area and regular, excess and total levy rates within that TCA. The columns to the right list levy types, taxing districts and levy rates. All rates are expressed in dollars per thousand dollars of assessed value. Totals are accurate, but may not agree to sum of detail because of rounding.

| TCA | Regular Rate/ Excess Rate | | County/State of Washington | Levy | District | Rates | |
|------------|------------------------------|--------------|-------------------------------|--------------|---|--------------|--------------|
| | Regular | Excess | | | | | |
| 01643 | \$7.01825111 | \$3.09977043 | \$0.86837845 | \$2.20638333 | City: Fire: EMS: Port: Park | | |
| Total: | \$10.11802154 | | | | Library: Road: School: Other: | | |
| TCA Value: | \$15,290,515 | | | | SNOISLE REGIONAL LIBRARY | \$0.45064334 | |
| | | | | | SNOHOMISH COUNTY - ROAD | \$1.49284599 | |
| | | | | | STANWOOD-CAMANO SCHOOL DIST NO 401 | | \$3.09977043 |
| | | | | | NORTH COUNTY REGIONAL FIRE AUTHORITY | \$2.00000000 | |
| 01658 | \$7.00020997 | \$3.72650963 | \$0.86837845 | \$2.20638333 | City: Fire: EMS: Port: Park | | |
| Total: | \$10.72671960 | | | | Library: Road: School: | | |
| TCA Value: | \$94,546,449 | | | | SNOISLE REGIONAL LIBRARY | \$0.45064334 | |
| | | | | | SNOHOMISH COUNTY - ROAD | \$1.49284599 | |
| | | | | | STANWOOD-CAMANO SCHOOL DIST NO 401 | | \$3.09977043 |
| 01660 | \$7.00020997 | \$3.72650963 | \$0.86837845 | \$2.20638333 | City: Fire: EMS: Port: Park | | |
| Total: | \$10.72671960 | | | | Library: Road: School: | | |
| TCA Value: | \$3,987,763 | | | | SNOISLE REGIONAL LIBRARY | \$0.45064334 | |
| | | | | | SNOHOMISH COUNTY - ROAD | \$1.49284599 | |
| | | | | | STANWOOD-CAMANO SCHOOL DIST NO 401 | | \$3.09977043 |
| 01662 | \$7.33166149 | \$4.54028736 | \$0.86837845 | \$2.20638333 | City: Fire: EMS: Port: Park | | |
| Total: | \$11.87194885 | | | | Library: Road: School: Other: | | |
| TCA Value: | \$15,174,514 | | | | SNOISLE REGIONAL LIBRARY | \$0.45064334 | |
| | | | | | SNOHOMISH COUNTY - ROAD | \$1.49284599 | |
| | | | | | STANWOOD-CAMANO SCHOOL DIST NO 401 | | \$3.09977043 |
| | | | | | PUB HOSP #3[CASCADE VALLEY] | \$0.33145152 | \$0.81377774 |

CONSOLIDATED TAX CODE AREAS & RATES FOR TAX YEAR 2011

"TCA's" (Tax Code Areas) designate a unique set of taxing districts. They appear on tax statements. The first two columns list the Tax Code Area and regular, excess and total levy rates within that TCA. The columns to the right list levy types, taxing districts and levy rates. All rates are expressed in dollars per thousand dollars of assessed value. Totals are accurate, but may not agree to sum of detail because of rounding.

| TCA | Regular Rate/ Excess Rate | | County/State of Washington | Levy | District | Rates | | |
|------------|------------------------------|--------------|-------------------------------|--------------|--|---|------------------------------|--------------|
| | Regular | Excess | | | | | | |
| 01678 | \$6.91569786 | \$3.09977043 | \$0.86837845 | \$2.20638333 | City: Fire: EMS: Port: Park Library: Road School: | FIRE DISTRICT 12 | \$1.89744675 | |
| Total: | \$10.01546829 | | | | | | | |
| TCA Value: | \$38,730,860 | | | | | SNOISLE REGIONAL LIBRARY SNOHOMISH COUNTY - ROAD STANWOOD-CAMANO SCHOOL DIST NO 401 | \$0.45064334 \$1.49284599 | \$3.09977043 |
| 02213 | \$5.30314871 | \$4.31085771 | \$0.86837845 | \$2.20638333 | City: Fire: EMS: Port: Park Library: Road School: | PORT OF EVERETT | \$0.28489760 | |
| Total: | \$9.61400642 | | | | | | | |
| TCA Value: | \$30,400,424 | | | | | SNOISLE REGIONAL LIBRARY SNOHOMISH COUNTY - ROAD MUKILTEO SCHOOL DISTRICT NO 6 | \$0.45064334 \$1.49284599 | \$4.31085771 |
| 02220 | \$7.30314871 | \$4.49325269 | \$0.86837845 | \$2.20638333 | City: Fire: EMS: Port: Park Library: Road School: | FIRE DISTRICT 01 | \$2.00000000 | \$0.18239498 |
| Total: | \$11.79640140 | | | | | | | |
| TCA Value: | \$91,198,773 | | | | | SNOISLE REGIONAL LIBRARY SNOHOMISH COUNTY - ROAD MUKILTEO SCHOOL DISTRICT NO 6 | \$0.45064334 \$1.49284599 | \$4.31085771 |
| 02270 | \$5.01825111 | \$4.31085771 | \$0.86837845 | \$2.20638333 | City: Fire: EMS: Port: Park Library: Road School: | | | |
| Total: | \$9.32910882 | | | | | | | |
| TCA Value: | \$41,033,565 | | | | | SNOISLE REGIONAL LIBRARY SNOHOMISH COUNTY - ROAD MUKILTEO SCHOOL DISTRICT NO 6 | \$0.45064334 \$1.49284599 | \$4.31085771 |

CONSOLIDATED TAX CODE AREAS & RATES FOR TAX YEAR 2011

"TCA's" (Tax Code Areas) designate a unique set of taxing districts. They appear on tax statements. The first two columns list the Tax Code Area and regular, excess and total levy rates within that TCA. The columns to the right list levy types, taxing districts and levy rates. All rates are expressed in dollars per thousand dollars of assessed value. Totals are accurate, but may not agree to sum of detail because of rounding.

| TCA | Regular Rate/ Excess Rate | | County/State of Washington | Levy | District | Rates | |
|------------|------------------------------|---------------|-------------------------------|---|--|------------------------------|--------------|
| | Regular | Excess | | | | | |
| 02310 | \$7.01825111 | \$4.49325269 | \$0.86837845 | City: Fire: EMS: Port: Park | FIRE DISTRICT 01 | \$2.00000000 | \$0.18239498 |
| | Total: | \$11.51150380 | \$2.20638333 | Library: Road School: | SNOISLE REGIONAL LIBRARY SNOHOMISH COUNTY - ROAD MUKILTEO SCHOOL DISTRICT NO 6 | \$0.45064334 \$1.49284599 | \$4.31085771 |
| TCA Value: | \$3,591,665,366 | | | | | | |
| 02341 | \$5.01825111 | \$4.31085771 | \$0.86837845 | City: Fire: EMS: Port: Park | FIRE DISTRICT 01 | \$2.00000000 | \$0.18239498 |
| | Total: | \$9.32910882 | \$2.20638333 | Library: Road School: | SNOISLE REGIONAL LIBRARY SNOHOMISH COUNTY - ROAD MUKILTEO SCHOOL DISTRICT NO 6 | \$0.45064334 \$1.49284599 | \$4.31085771 |
| TCA Value: | \$82,202,291 | | | | | | |
| 02363 | \$7.01825111 | \$4.49325269 | \$0.86837845 | City: Fire: EMS: Port: Park | FIRE DISTRICT 01 | \$2.00000000 | \$0.18239498 |
| | Total: | \$11.51150380 | \$2.20638333 | Library: Road School: | SNOISLE REGIONAL LIBRARY SNOHOMISH COUNTY - ROAD MUKILTEO SCHOOL DISTRICT NO 6 | \$0.45064334 \$1.49284599 | \$4.31085771 |
| TCA Value: | \$360,100,116 | | | | | | |
| 02385 | \$7.01825111 | \$4.49325269 | \$0.86837845 | City: Fire: EMS: Port: Park | FIRE DISTRICT 01 | \$2.00000000 | \$0.18239498 |
| | Total: | \$11.51150380 | \$2.20638333 | Library: Road School: | SNOISLE REGIONAL LIBRARY SNOHOMISH COUNTY - ROAD MUKILTEO SCHOOL DISTRICT NO 6 | \$0.45064334 \$1.49284599 | \$4.31085771 |
| TCA Value: | \$1,603,566 | | | | | | |

CONSOLIDATED TAX CODE AREAS & RATES FOR TAX YEAR 2011

"TCA's" (Tax Code Areas) designate a unique set of taxing districts. They appear on tax statements. The first two columns list the Tax Code Area and regular, excess and total levy rates within that TCA. The columns to the right list levy types, taxing districts and levy rates. All rates are expressed in dollars per thousand dollars of assessed value. Totals are accurate, but may not agree to sum of detail because of rounding.

| TCA | Regular Rate/ Excess Rate | | County/State of Washington | Levy | District | Rates | |
|------------|------------------------------|--------------|-------------------------------|-------------------------------|------------------|--------------|--------------|
| | Regular | Excess | | | | | |
| 02414 | \$5.21924072 | \$4.20718704 | \$0.86837845 | City: | PORT OF EDMONDS | \$0.10561205 | |
| | | \$2.20638333 | Fire: | | | | |
| | | | EMS: | | | | |
| Total: | \$9.42642777 | | Port: | | | | |
| | | | Park | | | | |
| TCA Value: | \$19,290,194 | | Library: | SNOISLE REGIONAL LIBRARY | \$0.45064334 | | |
| | | | Road | SNOHOMISH COUNTY - ROAD | \$1.49284599 | | |
| | | | School: | EDMONDS SCHOOL DISTRICT NO 15 | | | \$4.14954372 |
| | | | Other: | PUB HOSP #2 | \$0.09537757 | | \$0.05764332 |
| 02446 | \$7.11362868 | \$4.38958203 | \$0.86837845 | City: | FIRE DISTRICT 01 | \$2.00000000 | \$0.18239498 |
| | | \$2.20638333 | Fire: | | | | |
| | | | EMS: | | | | |
| Total: | \$11.50321070 | | Port: | | | | |
| | | | Park | | | | |
| TCA Value: | \$4,870,807,086 | | Library: | SNOISLE REGIONAL LIBRARY | \$0.45064334 | | |
| | | | Road | SNOHOMISH COUNTY - ROAD | \$1.49284599 | | |
| | | | School: | EDMONDS SCHOOL DISTRICT NO 15 | | | \$4.14954372 |
| | | | Other: | PUB HOSP #2 | \$0.09537757 | | \$0.05764332 |
| 02475 | \$7.11362868 | \$4.38958203 | \$0.86837845 | City: | FIRE DISTRICT 01 | \$2.00000000 | \$0.18239498 |
| | | \$2.20638333 | Fire: | | | | |
| | | | EMS: | | | | |
| Total: | \$11.50321070 | | Port: | | | | |
| | | | Park | | | | |
| TCA Value: | \$438,422,618 | | Library: | SNOISLE REGIONAL LIBRARY | \$0.45064334 | | |
| | | | Road | SNOHOMISH COUNTY - ROAD | \$1.49284599 | | |
| | | | School: | EDMONDS SCHOOL DISTRICT NO 15 | | | \$4.14954372 |
| | | | Other: | PUB HOSP #2 | \$0.09537757 | | \$0.05764332 |
| 02490 | \$7.11362868 | \$4.38958203 | \$0.86837845 | City: | FIRE DISTRICT 01 | \$2.00000000 | \$0.18239498 |
| | | \$2.20638333 | Fire: | | | | |
| | | | EMS: | | | | |
| Total: | \$11.50321070 | | Port: | | | | |
| | | | Park | | | | |
| TCA Value: | \$2,845,474 | | Library: | SNOISLE REGIONAL LIBRARY | \$0.45064334 | | |
| | | | Road | SNOHOMISH COUNTY - ROAD | \$1.49284599 | | |
| | | | School: | EDMONDS SCHOOL DISTRICT NO 15 | | | \$4.14954372 |
| | | | Other: | PUB HOSP #2 | \$0.09537757 | | \$0.05764332 |

CONSOLIDATED TAX CODE AREAS & RATES FOR TAX YEAR 2011

"TCA's" (Tax Code Areas) designate a unique set of taxing districts. They appear on tax statements. The first two columns list the Tax Code Area and regular, excess and total levy rates within that TCA. The columns to the right list levy types, taxing districts and levy rates. All rates are expressed in dollars per thousand dollars of assessed value. Totals are accurate, but may not agree to sum of detail because of rounding.

| TCA | Regular Rate/ Excess Rate | | County/State of Washington | Levy | District | Rates | |
|------------|------------------------------|--------------|-------------------------------|------------------------------|------------------|--------------|--------------|
| | Regular | Excess | | | | | |
| 03020 | \$7.30314871 | \$5.62014061 | \$0.86837845 | City: | FIRE DISTRICT 01 | \$2.00000000 | \$0.18239498 |
| | | | Fire: | | | | |
| | | | EMS: | PORT OF EVERETT | \$0.28489760 | | |
| | | | Port: | | | | |
| | | | Park | SNOISLE REGIONAL LIBRARY | \$0.45064334 | | |
| | | | Library: | | | | |
| | | | Road | SNOHOMISH COUNTY - ROAD | \$1.49284599 | | |
| | | | School: | EVERETT SCHOOL DISTRICT NO 2 | | | \$5.43774562 |
| Total: | \$12.92328931 | | | | | | |
| TCA Value: | \$222,939,036 | | | | | | |
| 03022 | \$7.12790699 | \$5.62014061 | \$0.86837845 | City: | FIRE DISTRICT 01 | \$2.00000000 | \$0.18239498 |
| | | | Fire: | | | | |
| | | | EMS: | PORT OF EVERETT | \$0.28489760 | | |
| | | | Port: | | | | |
| | | | Park | SNOISLE REGIONAL LIBRARY | \$0.45064334 | | |
| | | | Library: | | | | |
| | | | Road | SNOHOMISH COUNTY - ROAD | \$1.49284599 | | |
| | | | School: | EVERETT SCHOOL DISTRICT NO 2 | | | \$5.43774562 |
| | | | Other: | PUB HOSP #1[VALLEY GENERAL] | \$0.10965589 | | |
| Total: | \$12.74804760 | | | | | | |
| TCA Value: | \$72,758,563 | | | | | | |
| 03024 | \$7.30314871 | \$5.62014061 | \$0.86837845 | City: | FIRE DISTRICT 01 | \$2.00000000 | \$0.18239498 |
| | | | Fire: | | | | |
| | | | EMS: | PORT OF EVERETT | \$0.28489760 | | |
| | | | Port: | | | | |
| | | | Park | SNOISLE REGIONAL LIBRARY | \$0.45064334 | | |
| | | | Library: | | | | |
| | | | Road | SNOHOMISH COUNTY - ROAD | \$1.49284599 | | |
| | | | School: | EVERETT SCHOOL DISTRICT NO 2 | | | \$5.43774562 |
| Total: | \$12.92328931 | | | | | | |
| TCA Value: | \$126,290,872 | | | | | | |
| 03025 | \$7.41280460 | \$5.62014061 | \$0.86837845 | City: | FIRE DISTRICT 01 | \$2.00000000 | \$0.18239498 |
| | | | Fire: | | | | |
| | | | EMS: | PORT OF EVERETT | \$0.28489760 | | |
| | | | Port: | | | | |
| | | | Park | SNOISLE REGIONAL LIBRARY | \$0.45064334 | | |
| | | | Library: | | | | |
| | | | Road | SNOHOMISH COUNTY - ROAD | \$1.49284599 | | |
| | | | School: | EVERETT SCHOOL DISTRICT NO 2 | | | \$5.43774562 |
| | | | Other: | PUB HOSP #1[VALLEY GENERAL] | \$0.10965589 | | |
| Total: | \$13.03294520 | | | | | | |
| TCA Value: | \$27,658,051 | | | | | | |

CONSOLIDATED TAX CODE AREAS & RATES FOR TAX YEAR 2011

"TCA's" (Tax Code Areas) designate a unique set of taxing districts. They appear on tax statements. The first two columns list the Tax Code Area and regular, excess and total levy rates within that TCA. The columns to the right list levy types, taxing districts and levy rates. All rates are expressed in dollars per thousand dollars of assessed value. Totals are accurate, but may not agree to sum of detail because of rounding.

| TCA | Regular Rate/ Excess Rate | | County/State of Washington | Levy | District | Rates | |
|------------|------------------------------|--------------|-------------------------------|----------|-------------------------------|--------------|--------------|
| | Regular | Excess | | | | | |
| 03028 | \$7.41280460 | \$5.62014061 | \$0.86837845 | City: | FIRE DISTRICT 01 | \$2.00000000 | \$0.18239498 |
| | | | Fire: | | | | |
| | | | \$2.20638333 | EMS: | | | |
| Total: | \$13.03294520 | | | Port: | PORT OF EVERETT | \$0.28489760 | |
| | | | | Park | | | |
| TCA Value: | \$23,671,763 | | | Library: | SNOISLE REGIONAL LIBRARY | \$0.45064334 | |
| | | | | Road | SNOHOMISH COUNTY - ROAD | \$1.49284599 | |
| | | | | School: | EVERETT SCHOOL DISTRICT NO 2 | | \$5.43774562 |
| | | | | Other: | PUB HOSP #1[VALLEY GENERAL] | \$0.10965589 | |
| 03029 | \$5.30314871 | \$5.43774562 | \$0.86837845 | City: | PORT OF EVERETT | \$0.28489760 | |
| | | | Fire: | | | | |
| Total: | \$10.74089433 | | \$2.20638333 | EMS: | | | |
| | | | | Port: | | | |
| | | | | Park | | | |
| TCA Value: | \$8,480,127 | | | Library: | SNOISLE REGIONAL LIBRARY | \$0.45064334 | |
| | | | | Road | SNOHOMISH COUNTY - ROAD | \$1.49284599 | |
| | | | | School: | EVERETT SCHOOL DISTRICT NO 2 | | \$5.43774562 |
| 03030 | \$7.14231324 | \$5.43774562 | \$0.86837845 | City: | FIRE DISTRICT 08 LAKE STEVENS | \$1.83916453 | |
| | | | Fire: | | | | |
| Total: | \$12.58005887 | | \$2.20638333 | EMS: | | | |
| | | | | Port: | PORT OF EVERETT | \$0.28489760 | |
| | | | | Park | | | |
| TCA Value: | \$5,038,169 | | | Library: | SNOISLE REGIONAL LIBRARY | \$0.45064334 | |
| | | | | Road | SNOHOMISH COUNTY - ROAD | \$1.49284599 | |
| | | | | School: | EVERETT SCHOOL DISTRICT NO 2 | | \$5.43774562 |
| 03032 | \$7.41280460 | \$5.62014061 | \$0.86837845 | City: | FIRE DISTRICT 01 | \$2.00000000 | \$0.18239498 |
| | | | Fire: | | | | |
| Total: | \$13.03294520 | | \$2.20638333 | EMS: | | | |
| | | | | Port: | PORT OF EVERETT | \$0.28489760 | |
| | | | | Park | | | |
| TCA Value: | \$105,400 | | | Library: | SNOISLE REGIONAL LIBRARY | \$0.45064334 | |
| | | | | Road | SNOHOMISH COUNTY - ROAD | \$1.49284599 | |
| | | | | School: | EVERETT SCHOOL DISTRICT NO 2 | | \$5.43774562 |
| | | | | Other: | PUB HOSP #1[VALLEY GENERAL] | \$0.10965589 | |

CONSOLIDATED TAX CODE AREAS & RATES FOR TAX YEAR 2011

"TCA's" (Tax Code Areas) designate a unique set of taxing districts. They appear on tax statements. The first two columns list the Tax Code Area and regular, excess and total levy rates within that TCA. The columns to the right list levy types, taxing districts and levy rates. All rates are expressed in dollars per thousand dollars of assessed value. Totals are accurate, but may not agree to sum of detail because of rounding.

| TCA | Regular Rate/ Excess Rate | | County/State of Washington | Levy | District | Rates | |
|------------|------------------------------|--------------|-------------------------------|------------------------------|------------------|--------------|--------------|
| | Regular | Excess | | | | | |
| 03033 | \$5.41280460 | \$5.43774562 | \$0.86837845 | City: | PORT OF EVERETT | \$0.28489760 | |
| | | \$2.20638333 | Fire: | | | | |
| | | | EMS: | | | | |
| Total: | \$10.85055022 | | Port: | | | | |
| | | | Park | | | | |
| TCA Value: | \$1,691,173 | | Library: | SNOISLE REGIONAL LIBRARY | \$0.45064334 | | |
| | | | Road | SNOHOMISH COUNTY - ROAD | \$1.49284599 | | |
| | | | School: | EVERETT SCHOOL DISTRICT NO 2 | | | \$5.43774562 |
| | | | Other: | PUB HOSP #1[VALLEY GENERAL] | \$0.10965589 | | |
| 03041 | \$7.01825111 | \$5.43774562 | \$0.86837845 | City: | FIRE DISTRICT 07 | \$2.00000000 | |
| | | \$2.20638333 | Fire: | | | | |
| | | | EMS: | | | | |
| Total: | \$12.45599673 | | Port: | | | | |
| | | | Park | | | | |
| TCA Value: | \$19,609,777 | | Library: | SNOISLE REGIONAL LIBRARY | \$0.45064334 | | |
| | | | Road | SNOHOMISH COUNTY - ROAD | \$1.49284599 | | |
| | | | School: | EVERETT SCHOOL DISTRICT NO 2 | | | \$5.43774562 |
| 03043 | \$7.01825111 | \$5.43774562 | \$0.86837845 | City: | FIRE DISTRICT 07 | \$2.00000000 | |
| | | \$2.20638333 | Fire: | | | | |
| | | | EMS: | | | | |
| Total: | \$12.45599673 | | Port: | | | | |
| | | | Park | | | | |
| TCA Value: | \$50,174,135 | | Library: | SNOISLE REGIONAL LIBRARY | \$0.45064334 | | |
| | | | Road | SNOHOMISH COUNTY - ROAD | \$1.49284599 | | |
| | | | School: | EVERETT SCHOOL DISTRICT NO 2 | | | \$5.43774562 |
| 03045 | \$7.01825111 | \$5.43774562 | \$0.86837845 | City: | FIRE DISTRICT 07 | \$2.00000000 | |
| | | \$2.20638333 | Fire: | | | | |
| | | | EMS: | | | | |
| Total: | \$12.45599673 | | Port: | | | | |
| | | | Park | | | | |
| TCA Value: | \$1,131,058,210 | | Library: | SNOISLE REGIONAL LIBRARY | \$0.45064334 | | |
| | | | Road | SNOHOMISH COUNTY - ROAD | \$1.49284599 | | |
| | | | School: | EVERETT SCHOOL DISTRICT NO 2 | | | \$5.43774562 |

CONSOLIDATED TAX CODE AREAS & RATES FOR TAX YEAR 2011

"TCA's" (Tax Code Areas) designate a unique set of taxing districts. They appear on tax statements. The first two columns list the Tax Code Area and regular, excess and total levy rates within that TCA. The columns to the right list levy types, taxing districts and levy rates. All rates are expressed in dollars per thousand dollars of assessed value. Totals are accurate, but may not agree to sum of detail because of rounding.

| TCA | Regular Rate/ Excess Rate | | County/State of Washington | Levy | District | Rates | |
|------------|------------------------------|---------------|-------------------------------|---|--|--|--------------|
| | Regular | Excess | | | | | |
| 03046 | \$7.12790699 | \$5.43774562 | \$0.86837845 | City: Fire: EMS: Port: Park | FIRE DISTRICT 07 | \$2.00000000 | |
| | Total: | \$12.56565262 | \$2.20638333 | Library: Road: School: Other: | SNOISLE REGIONAL LIBRARY SNOHOMISH COUNTY - ROAD EVERETT SCHOOL DISTRICT NO 2 PUB HOSP #1[VALLEY GENERAL] | \$0.45064334 \$1.49284599 \$0.10965589 | \$5.43774562 |
| TCA Value: | | \$110,061,968 | | | | | |
| 03047 | \$7.12790699 | \$5.43774562 | \$0.86837845 | City: Fire: EMS: Port: Park | FIRE DISTRICT 07 | \$2.00000000 | |
| | Total: | \$12.56565262 | \$2.20638333 | Library: Road: School: Other: | SNOISLE REGIONAL LIBRARY SNOHOMISH COUNTY - ROAD EVERETT SCHOOL DISTRICT NO 2 PUB HOSP #1[VALLEY GENERAL] | \$0.45064334 \$1.49284599 \$0.10965589 | \$5.43774562 |
| TCA Value: | | \$44,849,086 | | | | | |
| 03048 | \$7.01825111 | \$5.62014061 | \$0.86837845 | City: Fire: EMS: Port: Park | FIRE DISTRICT 01 | \$2.00000000 | \$0.18239498 |
| | Total: | \$12.63839171 | \$2.20638333 | Library: Road: School: | SNOISLE REGIONAL LIBRARY SNOHOMISH COUNTY - ROAD EVERETT SCHOOL DISTRICT NO 2 | \$0.45064334 \$1.49284599 | \$5.43774562 |
| TCA Value: | | \$5,873,658 | | | | | |
| 03050 | \$7.12790699 | \$5.43774562 | \$0.86837845 | City: Fire: EMS: Port: Park | FIRE DISTRICT 07 | \$2.00000000 | |
| | Total: | \$12.56565262 | \$2.20638333 | Library: Road: School: Other: | SNOISLE REGIONAL LIBRARY SNOHOMISH COUNTY - ROAD EVERETT SCHOOL DISTRICT NO 2 PUB HOSP #1[VALLEY GENERAL] | \$0.45064334 \$1.49284599 \$0.10965589 | \$5.43774562 |
| TCA Value: | | \$10,417,892 | | | | | |

CONSOLIDATED TAX CODE AREAS & RATES FOR TAX YEAR 2011

"TCA's" (Tax Code Areas) designate a unique set of taxing districts. They appear on tax statements. The first two columns list the Tax Code Area and regular, excess and total levy rates within that TCA. The columns to the right list levy types, taxing districts and levy rates. All rates are expressed in dollars per thousand dollars of assessed value. Totals are accurate, but may not agree to sum of detail because of rounding.

| TCA | Regular Rate/ Excess Rate | | County/State of Washington | Levy | District | Rates | | |
|------------|------------------------------|--------------|-------------------------------|--------------|--|------------------|------------------------------|--------------|
| | Regular | Excess | | | | | | |
| 03052 | \$7.01825111 | \$5.43774562 | \$0.86837845 | \$2.20638333 | City: Fire: EMS: Port: Park Library: Road School: | FIRE DISTRICT 07 | \$2.00000000 | |
| Total: | \$12.45599673 | | | | | | | |
| TCA Value: | \$724,359,985 | | | | SNOISLE REGIONAL LIBRARY SNOHOMISH COUNTY - ROAD EVERETT SCHOOL DISTRICT NO 2 | | \$0.45064334 \$1.49284599 | \$5.43774562 |
| 03059 | \$7.01825111 | \$5.62014061 | \$0.86837845 | \$2.20638333 | City: Fire: EMS: Port: Park Library: Road School: | FIRE DISTRICT 01 | \$2.00000000 | \$0.18239498 |
| Total: | \$12.63839171 | | | | | | | |
| TCA Value: | \$1,719,304,606 | | | | SNOISLE REGIONAL LIBRARY SNOHOMISH COUNTY - ROAD EVERETT SCHOOL DISTRICT NO 2 | | \$0.45064334 \$1.49284599 | \$5.43774562 |
| 03065 | \$7.01825111 | \$4.49325269 | \$0.86837845 | \$2.20638333 | City: Fire: EMS: Port: Park Library: Road School: | FIRE DISTRICT 01 | \$2.00000000 | \$0.18239498 |
| Total: | \$11.51150380 | | | | | | | |
| TCA Value: | \$46,573,585 | | | | SNOISLE REGIONAL LIBRARY SNOHOMISH COUNTY - ROAD MUKILTEO SCHOOL DISTRICT NO 6 | | \$0.45064334 \$1.49284599 | \$4.31085771 |
| 03067 | \$7.01825111 | \$4.49325269 | \$0.86837845 | \$2.20638333 | City: Fire: EMS: Port: Park Library: Road School: | FIRE DISTRICT 01 | \$2.00000000 | \$0.18239498 |
| Total: | \$11.51150380 | | | | | | | |
| TCA Value: | \$41,580,150 | | | | SNOISLE REGIONAL LIBRARY SNOHOMISH COUNTY - ROAD MUKILTEO SCHOOL DISTRICT NO 6 | | \$0.45064334 \$1.49284599 | \$4.31085771 |

CONSOLIDATED TAX CODE AREAS & RATES FOR TAX YEAR 2011

"TCA's" (Tax Code Areas) designate a unique set of taxing districts. They appear on tax statements. The first two columns list the Tax Code Area and regular, excess and total levy rates within that TCA. The columns to the right list levy types, taxing districts and levy rates. All rates are expressed in dollars per thousand dollars of assessed value. Totals are accurate, but may not agree to sum of detail because of rounding.

| TCA | Regular Rate/ Excess Rate | | County/State of Washington | Levy | District | Rates | |
|------------|------------------------------|--------------|-------------------------------|--------------|---|--|--------------|
| | Regular | Excess | | | | | |
| 03115 | \$5.01825111 | \$5.42013799 | \$0.86837845 | \$2.20638333 | City: Fire: EMS: Port: Park | | |
| Total: | \$10.43838910 | | | | Library: Road School: | | |
| TCA Value: | \$4,162,120 | | | | SNOISLE REGIONAL LIBRARY SNOHOMISH COUNTY - ROAD LAKE STEVENS SCHOOL DIST NO 4 | \$0.45064334 \$1.49284599 | \$5.42013799 |
| 03120 | \$5.12790699 | \$5.42013799 | \$0.86837845 | \$2.20638333 | City: Fire: EMS: Port: Park | | |
| Total: | \$10.54804499 | | | | Library: Road School: Other: | | |
| TCA Value: | \$440,953 | | | | SNOISLE REGIONAL LIBRARY SNOHOMISH COUNTY - ROAD LAKE STEVENS SCHOOL DIST NO 4 PUB HOSP #1[VALLEY GENERAL] | \$0.45064334 \$1.49284599 \$0.10965589 | \$5.42013799 |
| 03162 | \$6.85741564 | \$5.42013799 | \$0.86837845 | \$2.20638333 | City: Fire: EMS: Port: Park | | |
| Total: | \$12.27755363 | | | | Library: Road School: | | |
| TCA Value: | \$521,253,728 | | | | SNOISLE REGIONAL LIBRARY SNOHOMISH COUNTY - ROAD LAKE STEVENS SCHOOL DIST NO 4 | \$0.45064334 \$1.49284599 | \$5.42013799 |
| 03167 | \$6.96707153 | \$5.42013799 | \$0.86837845 | \$2.20638333 | City: Fire: EMS: Port: Park | | |
| Total: | \$12.38720952 | | | | Library: Road School: Other: | | |
| TCA Value: | \$40,916,866 | | | | SNOISLE REGIONAL LIBRARY SNOHOMISH COUNTY - ROAD LAKE STEVENS SCHOOL DIST NO 4 PUB HOSP #1[VALLEY GENERAL] | \$0.45064334 \$1.49284599 \$0.10965589 | \$5.42013799 |

CONSOLIDATED TAX CODE AREAS & RATES FOR TAX YEAR 2011

"TCA's" (Tax Code Areas) designate a unique set of taxing districts. They appear on tax statements. The first two columns list the Tax Code Area and regular, excess and total levy rates within that TCA. The columns to the right list levy types, taxing districts and levy rates. All rates are expressed in dollars per thousand dollars of assessed value. Totals are accurate, but may not agree to sum of detail because of rounding.

| TCA | Regular Rate/ Excess Rate | | County/State of Washington | Levy | District | Rates | |
|------------|------------------------------|--------------|-------------------------------|--------------|--|------------------------------|--------------|
| | Regular | Excess | | | | | |
| 03171 | \$5.01825111 | \$5.42013799 | \$0.86837845 | \$2.20638333 | City: Fire: EMS: Port: Park | | |
| Total: | \$10.43838910 | | | | Library: Road: School: | | |
| TCA Value: | \$6,116,125 | | | | SNOISLE REGIONAL LIBRARY SNOHOMISH COUNTY - ROAD LAKE STEVENS SCHOOL DIST NO 4 | \$0.45064334 \$1.49284599 | \$5.42013799 |
| 03194 | \$6.85741564 | \$5.42013799 | \$0.86837845 | \$2.20638333 | City: Fire: EMS: Port: Park | | |
| Total: | \$12.27755363 | | | | FIRE DISTRICT 08 LAKE STEVENS | \$1.83916453 | |
| TCA Value: | \$282,196,830 | | | | SNOISLE REGIONAL LIBRARY SNOHOMISH COUNTY - ROAD LAKE STEVENS SCHOOL DIST NO 4 | \$0.45064334 \$1.49284599 | \$5.42013799 |
| 03203 | \$7.01825111 | \$4.33193871 | \$0.86837845 | \$2.20638333 | City: Fire: EMS: Port: Park | | |
| Total: | \$11.35018981 | | | | FIRE DISTRICT 01 | \$2.00000000 | \$0.18239498 |
| TCA Value: | \$76,665,469 | | | | SNOISLE REGIONAL LIBRARY SNOHOMISH COUNTY - ROAD EDMONDS SCHOOL DISTRICT NO 15 | \$0.45064334 \$1.49284599 | \$4.14954372 |
| 03209 | \$7.01825111 | \$4.14954372 | \$0.86837845 | \$2.20638333 | City: Fire: EMS: Port: Park | | |
| Total: | \$11.16779483 | | | | FIRE DISTRICT 07 | \$2.00000000 | |
| TCA Value: | \$21,849,545 | | | | SNOISLE REGIONAL LIBRARY SNOHOMISH COUNTY - ROAD EDMONDS SCHOOL DISTRICT NO 15 | \$0.45064334 \$1.49284599 | \$4.14954372 |

CONSOLIDATED TAX CODE AREAS & RATES FOR TAX YEAR 2011

"TCA's" (Tax Code Areas) designate a unique set of taxing districts. They appear on tax statements. The first two columns list the Tax Code Area and regular, excess and total levy rates within that TCA. The columns to the right list levy types, taxing districts and levy rates. All rates are expressed in dollars per thousand dollars of assessed value. Totals are accurate, but may not agree to sum of detail because of rounding.

| TCA | Regular Rate/ Excess Rate | | County/State of Washington | Levy | District | Rates | |
|------------|------------------------------|------------------------------|-------------------------------|---|---|--|------------------------------|
| | Regular | Excess | | | | | |
| 03214 | \$6.40361011 \$4.20718704 | \$0.86837845 \$2.20638333 | | City: Fire: EMS: Port: Park | FIRE DISTRICT 10 | \$1.28998143 | |
| Total: | \$10.61079715 | | | Library: Road: School: Other: | SNOISLE REGIONAL LIBRARY SNOHOMISH COUNTY - ROAD EDMONDS SCHOOL DISTRICT NO 15 PUB HOSP #2 | \$0.45064334 \$1.49284599 \$0.09537757 | \$4.14954372 \$0.05764332 |
| TCA Value: | \$124,780,514 | | | | | | |
| 03305 | \$6.82723919 \$3.61323638 | \$0.86837845 \$2.20638333 | | City: Fire: EMS: Port: Park | FIRE DISTRICT 28 | \$1.69933219 | |
| Total: | \$10.44047556 | | | Library: Road: School: Other: | SNOISLE REGIONAL LIBRARY SNOHOMISH COUNTY - ROAD SULTAN SCHOOL DISTRICT NO 311 PUB HOSP #1[VALLEY GENERAL] | \$0.45064334 \$1.49284599 \$0.10965589 | \$3.61323638 |
| TCA Value: | \$1,909,300 | | | | | | |
| 03309 | \$5.12790699 \$3.61323638 | \$0.86837845 \$2.20638333 | | City: Fire: EMS: Port: Park | | | |
| Total: | \$8.74114337 | | | Library: Road: School: Other: | SNOISLE REGIONAL LIBRARY SNOHOMISH COUNTY - ROAD SULTAN SCHOOL DISTRICT NO 311 PUB HOSP #1[VALLEY GENERAL] | \$0.45064334 \$1.49284599 \$0.10965589 | \$3.61323638 |
| TCA Value: | \$7,438,791 | | | | | | |
| 03310 | \$5.12790699 \$3.61323638 | \$0.86837845 \$2.20638333 | | City: Fire: EMS: Port: Park | | | |
| Total: | \$8.74114337 | | | Library: Road: School: Other: | SNOISLE REGIONAL LIBRARY SNOHOMISH COUNTY - ROAD SULTAN SCHOOL DISTRICT NO 311 PUB HOSP #1[VALLEY GENERAL] | \$0.45064334 \$1.49284599 \$0.10965589 | \$3.61323638 |
| TCA Value: | \$1,132,298 | | | | | | |

CONSOLIDATED TAX CODE AREAS & RATES FOR TAX YEAR 2011

"TCA's" (Tax Code Areas) designate a unique set of taxing districts. They appear on tax statements. The first two columns list the Tax Code Area and regular, excess and total levy rates within that TCA. The columns to the right list levy types, taxing districts and levy rates. All rates are expressed in dollars per thousand dollars of assessed value. Totals are accurate, but may not agree to sum of detail because of rounding.

| TCA | Regular Rate/ Excess Rate | | County/State of Washington | Levy | District | Rates | |
|------------|------------------------------|--------------|-------------------------------|---|---|--|--------------|
| | Regular | Excess | | | | | |
| 03312 | \$5.64249807 | \$3.61323638 | \$0.86837845 | City: Fire: EMS: Port: Park | FIRE DISTRICT 16 | \$0.51459107 | |
| Total: | \$9.25573444 | | \$2.20638333 | Library: Road: School: Other: | SNOISLE REGIONAL LIBRARY SNOHOMISH COUNTY - ROAD SULTAN SCHOOL DISTRICT NO 311 PUB HOSP #1[VALLEY GENERAL] | \$0.45064334 \$1.49284599 \$0.10965589 | \$3.61323638 |
| TCA Value: | \$5,110,406 | | | | | | |
| 03313 | \$5.64249807 | \$3.61323638 | \$0.86837845 | City: Fire: EMS: Port: Park | FIRE DISTRICT 16 | \$0.51459107 | |
| Total: | \$9.25573444 | | \$2.20638333 | Library: Road: School: Other: | SNOISLE REGIONAL LIBRARY SNOHOMISH COUNTY - ROAD SULTAN SCHOOL DISTRICT NO 311 PUB HOSP #1[VALLEY GENERAL] | \$0.45064334 \$1.49284599 \$0.10965589 | \$3.61323638 |
| TCA Value: | \$21,166,206 | | | | | | |
| 03340 | \$7.12790699 | \$3.61323638 | \$0.86837845 | City: Fire: EMS: Port: Park | FIRE DISTRICT 03 | \$2.00000000 | |
| Total: | \$10.74114337 | | \$2.20638333 | Library: Road: School: Other: | SNOISLE REGIONAL LIBRARY SNOHOMISH COUNTY - ROAD SULTAN SCHOOL DISTRICT NO 311 PUB HOSP #1[VALLEY GENERAL] | \$0.45064334 \$1.49284599 \$0.10965589 | \$3.61323638 |
| TCA Value: | \$49,605,596 | | | | | | |
| 03355 | \$6.99479661 | \$4.12100731 | \$0.86837845 | City: Fire: EMS: Port: Park | FIRE DISTRICT 05 | \$1.86688961 | \$0.50777093 |
| Total: | \$11.11580392 | | \$2.20638333 | Library: Road: School: Other: | SNOISLE REGIONAL LIBRARY SNOHOMISH COUNTY - ROAD SULTAN SCHOOL DISTRICT NO 311 PUB HOSP #1[VALLEY GENERAL] | \$0.45064334 \$1.49284599 \$0.10965589 | \$3.61323638 |
| TCA Value: | \$41,267,027 | | | | | | |

CONSOLIDATED TAX CODE AREAS & RATES FOR TAX YEAR 2011

"TCA's" (Tax Code Areas) designate a unique set of taxing districts. They appear on tax statements. The first two columns list the Tax Code Area and regular, excess and total levy rates within that TCA. The columns to the right list levy types, taxing districts and levy rates. All rates are expressed in dollars per thousand dollars of assessed value. Totals are accurate, but may not agree to sum of detail because of rounding.

| TCA | Regular Rate/ Excess Rate | | County/State of Washington | Levy | District | Rates | |
|------------|------------------------------|--------------|-------------------------------|----------|-------------------------------|--------------|--------------|
| | Regular | Excess | | | | | |
| 03368 | \$6.99479661 | \$4.12100731 | \$0.86837845 | City: | FIRE DISTRICT 05 | \$1.86688961 | \$0.50777093 |
| | | \$2.20638333 | Fire: | | | | |
| | | | EMS: | | | | |
| | | | Port: | | | | |
| | | | Park | | | | |
| Total: | \$11.11580392 | | | | | | |
| TCA Value: | \$99,659,051 | | | Library: | SNOISLE REGIONAL LIBRARY | \$0.45064334 | |
| | | | | Road: | SNOHOMISH COUNTY - ROAD | \$1.49284599 | |
| | | | | School: | SULTAN SCHOOL DISTRICT NO 311 | | \$3.61323638 |
| | | | | Other: | PUB HOSP #1[VALLEY GENERAL] | \$0.10965589 | |
| 03370 | \$6.99479661 | \$4.12100731 | \$0.86837845 | City: | FIRE DISTRICT 05 | \$1.86688961 | \$0.50777093 |
| | | \$2.20638333 | Fire: | | | | |
| | | | EMS: | | | | |
| | | | Port: | | | | |
| | | | Park | | | | |
| Total: | \$11.11580392 | | | | | | |
| TCA Value: | \$200,069,642 | | | Library: | SNOISLE REGIONAL LIBRARY | \$0.45064334 | |
| | | | | Road: | SNOHOMISH COUNTY - ROAD | \$1.49284599 | |
| | | | | School: | SULTAN SCHOOL DISTRICT NO 311 | | \$3.61323638 |
| | | | | Other: | PUB HOSP #1[VALLEY GENERAL] | \$0.10965589 | |
| 03377 | \$7.12790699 | \$3.86127271 | \$0.86837845 | City: | FIRE DISTRICT 26 | \$2.00000000 | \$0.24803633 |
| | | \$2.20638333 | Fire: | | | | |
| | | | EMS: | | | | |
| | | | Port: | | | | |
| | | | Park | | | | |
| Total: | \$10.98917970 | | | | | | |
| TCA Value: | \$203,447,678 | | | Library: | SNOISLE REGIONAL LIBRARY | \$0.45064334 | |
| | | | | Road: | SNOHOMISH COUNTY - ROAD | \$1.49284599 | |
| | | | | School: | SULTAN SCHOOL DISTRICT NO 311 | | \$3.61323638 |
| | | | | Other: | PUB HOSP #1[VALLEY GENERAL] | \$0.10965589 | |
| 03399 | \$7.01825111 | \$4.39458400 | \$0.86837845 | City: | FIRE DISTRICT 07 | \$2.00000000 | |
| | | \$2.20638333 | Fire: | | | | |
| | | | EMS: | | | | |
| | | | Port: | | | | |
| | | | Park | | | | |
| Total: | \$11.41283511 | | | | | | |
| TCA Value: | \$10,671,899 | | | Library: | SNOISLE REGIONAL LIBRARY | \$0.45064334 | |
| | | | | Road: | SNOHOMISH COUNTY - ROAD | \$1.49284599 | |
| | | | | School: | MONROE SCHOOL DISTRICT NO 103 | | \$4.39458400 |

CONSOLIDATED TAX CODE AREAS & RATES FOR TAX YEAR 2011

"TCA's" (Tax Code Areas) designate a unique set of taxing districts. They appear on tax statements. The first two columns list the Tax Code Area and regular, excess and total levy rates within that TCA. The columns to the right list levy types, taxing districts and levy rates. All rates are expressed in dollars per thousand dollars of assessed value. Totals are accurate, but may not agree to sum of detail because of rounding.

| TCA | Regular Rate/ Excess Rate | | County/State of Washington | Levy | District | Rates | |
|------------|------------------------------|--------------|-------------------------------|----------|--------------------------------|--------------|--------------|
| | | | | | | Regular | Excess |
| 03415 | \$6.82723919 | \$1.95855782 | \$0.86837845 | City: | FIRE DISTRICT 28 | \$1.69933219 | |
| | | \$2.20638333 | Fire: | | | | |
| | | | EMS: | | | | |
| | | | Port: | | | | |
| | | | Park | | | | |
| Total: | \$8.78579700 | | | | | | |
| TCA Value: | \$63,529,513 | | | Library: | SNOISLE REGIONAL LIBRARY | \$0.45064334 | |
| | | | | Road | SNOHOMISH COUNTY - ROAD | \$1.49284599 | |
| | | | | School: | INDEX SCHOOL DISTRICT NO 63 | | \$1.95855782 |
| | | | | Other: | PUB HOSP #1[VALLEY GENERAL] | \$0.10965589 | |
| <hr/> | | | | | | | |
| 03503 | \$5.01825111 | \$5.66133064 | \$0.86837845 | City: | SNOISLE REGIONAL LIBRARY | \$0.45064334 | |
| | | \$2.20638333 | Fire: | | | | |
| | | | EMS: | | | | |
| | | | Port: | | | | |
| | | | Park | | | | |
| Total: | \$10.67958175 | | | | | | |
| TCA Value: | \$1,545,700 | | | Library: | SNOISLE REGIONAL LIBRARY | \$0.45064334 | |
| | | | | Road | SNOHOMISH COUNTY - ROAD | \$1.49284599 | |
| | | | | School: | SNOHOMISH SCHOOL DIST NO 201 | | \$5.55451293 |
| | | | | Other: | SNOHOMISH LIBRARY CAP FAC AREA | | \$0.10681771 |
| <hr/> | | | | | | | |
| 03512 | \$5.12790699 | \$5.66133064 | \$0.86837845 | City: | SNOISLE REGIONAL LIBRARY | \$0.45064334 | |
| | | \$2.20638333 | Fire: | | | | |
| | | | EMS: | | | | |
| | | | Port: | | | | |
| | | | Park | | | | |
| Total: | \$10.78923764 | | | | | | |
| TCA Value: | \$2,400 | | | Library: | SNOISLE REGIONAL LIBRARY | \$0.45064334 | |
| | | | | Road | SNOHOMISH COUNTY - ROAD | \$1.49284599 | |
| | | | | School: | SNOHOMISH SCHOOL DIST NO 201 | | \$5.55451293 |
| | | | | Other: | PUB HOSP #1[VALLEY GENERAL] | \$0.10965589 | |
| | | | | | SNOHOMISH LIBRARY CAP FAC AREA | | \$0.10681771 |
| <hr/> | | | | | | | |
| 03514 | \$5.12790699 | \$5.66133064 | \$0.86837845 | City: | SNOISLE REGIONAL LIBRARY | \$0.45064334 | |
| | | \$2.20638333 | Fire: | | | | |
| | | | EMS: | | | | |
| | | | Port: | | | | |
| | | | Park | | | | |
| Total: | \$10.78923764 | | | | | | |
| TCA Value: | \$9,739 | | | Library: | SNOISLE REGIONAL LIBRARY | \$0.45064334 | |
| | | | | Road | SNOHOMISH COUNTY - ROAD | \$1.49284599 | |
| | | | | School: | SNOHOMISH SCHOOL DIST NO 201 | | \$5.55451293 |
| | | | | Other: | PUB HOSP #1[VALLEY GENERAL] | \$0.10965589 | |
| | | | | | SNOHOMISH LIBRARY CAP FAC AREA | | \$0.10681771 |

CONSOLIDATED TAX CODE AREAS & RATES FOR TAX YEAR 2011

"TCA's" (Tax Code Areas) designate a unique set of taxing districts. They appear on tax statements. The first two columns list the Tax Code Area and regular, excess and total levy rates within that TCA. The columns to the right list levy types, taxing districts and levy rates. All rates are expressed in dollars per thousand dollars of assessed value. Totals are accurate, but may not agree to sum of detail because of rounding.

| TCA | Regular Rate/ Excess Rate | | County/State of Washington | Levy | District | Rates | | |
|------------|------------------------------|--------------|-------------------------------|--------------|---|--|--|------------------------------|
| | Regular | Excess | | | | | | |
| 03518 | \$5.30314871 | \$5.66133064 | \$0.86837845 | \$2.20638333 | City: Fire: EMS: Port: Park | PORT OF EVERETT | \$0.28489760 | |
| Total: | \$10.96447935 | | | | Library: | | | |
| TCA Value: | \$3,147,278 | | | | Road: School: Other: | SNOISLE REGIONAL LIBRARY SNOHOMISH COUNTY - ROAD SNOHOMISH SCHOOL DIST NO 201 SNOHOMISH LIBRARY CAP FAC AREA | \$0.45064334 \$1.49284599 | \$5.55451293 \$0.10681771 |
| 03519 | \$6.63114400 | \$5.73145231 | \$0.86837845 | \$2.20638333 | City: Fire: EMS: Port: Park | FIRE DISTRICT 04 PORT OF EVERETT | \$1.32799529 \$0.28489760 | \$0.07012167 |
| Total: | \$12.36259632 | | | | Library: | | | |
| TCA Value: | \$2,563,801 | | | | Road: School: Other: | SNOISLE REGIONAL LIBRARY SNOHOMISH COUNTY - ROAD SNOHOMISH SCHOOL DIST NO 201 SNOHOMISH LIBRARY CAP FAC AREA | \$0.45064334 \$1.49284599 | \$5.55451293 \$0.10681771 |
| 03520 | \$5.41280460 | \$5.66133064 | \$0.86837845 | \$2.20638333 | City: Fire: EMS: Port: Park | PORT OF EVERETT | \$0.28489760 | |
| Total: | \$11.07413524 | | | | Library: | | | |
| TCA Value: | \$690,556 | | | | Road: School: Other: | SNOISLE REGIONAL LIBRARY SNOHOMISH COUNTY - ROAD SNOHOMISH SCHOOL DIST NO 201 PUB HOSP #1[VALLEY GENERAL] SNOHOMISH LIBRARY CAP FAC AREA | \$0.45064334 \$1.49284599 \$0.10965589 | \$5.55451293 \$0.10681771 |
| 03522 | \$6.74079989 | \$5.73145231 | \$0.86837845 | \$2.20638333 | City: Fire: EMS: Port: Park | FIRE DISTRICT 04 PORT OF EVERETT | \$1.32799529 \$0.28489760 | \$0.07012167 |
| Total: | \$12.47225220 | | | | Library: | | | |
| TCA Value: | \$665,600 | | | | Road: School: Other: | SNOISLE REGIONAL LIBRARY SNOHOMISH COUNTY - ROAD SNOHOMISH SCHOOL DIST NO 201 PUB HOSP #1[VALLEY GENERAL] SNOHOMISH LIBRARY CAP FAC AREA | \$0.45064334 \$1.49284599 \$0.10965589 | \$5.55451293 \$0.10681771 |

CONSOLIDATED TAX CODE AREAS & RATES FOR TAX YEAR 2011

"TCA's" (Tax Code Areas) designate a unique set of taxing districts. They appear on tax statements. The first two columns list the Tax Code Area and regular, excess and total levy rates within that TCA. The columns to the right list levy types, taxing districts and levy rates. All rates are expressed in dollars per thousand dollars of assessed value. Totals are accurate, but may not agree to sum of detail because of rounding.

| TCA | Regular Rate/ Excess Rate | | County/State of Washington | | Levy | District | Rates | |
|------------|------------------------------|--------------|-------------------------------|--------------|---|---|------------------------------|------------------------------|
| | Regular | Excess | Regular | Excess | | | Regular | Excess |
| 03523 | \$6.74079989 | \$5.73145231 | \$0.86837845 | \$2.20638333 | City: Fire: EMS: Port: Park | FIRE DISTRICT 04 | \$1.32799529 | \$0.07012167 |
| Total: | \$12.47225220 | | | | Library: Road | PORT OF EVERETT | \$0.28489760 | |
| TCA Value: | \$1,013,173 | | | | School: Other: | SNOISLE REGIONAL LIBRARY SNOHOMISH COUNTY - ROAD | \$0.45064334 \$1.49284599 | |
| | | | | | | SNOHOMISH SCHOOL DIST NO 201 PUB HOSP #1[VALLEY GENERAL] SNOHOMISH LIBRARY CAP FAC AREA | \$0.10965589 | \$5.55451293 \$0.10681771 |
| 03525 | \$6.74079989 | \$5.73145231 | \$0.86837845 | \$2.20638333 | City: Fire: EMS: Port: Park | FIRE DISTRICT 04 | \$1.32799529 | \$0.07012167 |
| Total: | \$12.47225220 | | | | Library: Road | PORT OF EVERETT | \$0.28489760 | |
| TCA Value: | \$6,255,285 | | | | School: Other: | SNOISLE REGIONAL LIBRARY SNOHOMISH COUNTY - ROAD | \$0.45064334 \$1.49284599 | |
| | | | | | | SNOHOMISH SCHOOL DIST NO 201 PUB HOSP #1[VALLEY GENERAL] SNOHOMISH LIBRARY CAP FAC AREA | \$0.10965589 | \$5.55451293 \$0.10681771 |
| 03529 | \$5.12790699 | \$5.66133064 | \$0.86837845 | \$2.20638333 | City: Fire: EMS: Port: Park | | | |
| Total: | \$10.78923764 | | | | Library: Road | | | |
| TCA Value: | \$5,642,954 | | | | School: Other: | SNOISLE REGIONAL LIBRARY SNOHOMISH COUNTY - ROAD | \$0.45064334 \$1.49284599 | |
| | | | | | | SNOHOMISH SCHOOL DIST NO 201 PUB HOSP #1[VALLEY GENERAL] SNOHOMISH LIBRARY CAP FAC AREA | \$0.10965589 | \$5.55451293 \$0.10681771 |

CONSOLIDATED TAX CODE AREAS & RATES FOR TAX YEAR 2011

"TCA's" (Tax Code Areas) designate a unique set of taxing districts. They appear on tax statements. The first two columns list the Tax Code Area and regular, excess and total levy rates within that TCA. The columns to the right list levy types, taxing districts and levy rates. All rates are expressed in dollars per thousand dollars of assessed value. Totals are accurate, but may not agree to sum of detail because of rounding.

| TCA | Regular Rate/ Excess Rate | County/State of Washington | Levy | District | Rates | |
|------------|------------------------------|-------------------------------|---|--|--|------------------------------|
| | | | | | Regular | Excess |
| 03643 | \$7.12790699 \$5.66133064 | \$0.86837845 \$2.20638333 | City: Fire: EMS: Port: Park | FIRE DISTRICT 03 | \$2.00000000 | |
| Total: | \$12.78923764 | | Library: Road: School: Other: | SNOISLE REGIONAL LIBRARY SNOHOMISH COUNTY - ROAD SNOHOMISH SCHOOL DIST NO 201 PUB HOSP #1[VALLEY GENERAL] SNOHOMISH LIBRARY CAP FAC AREA | \$0.45064334 \$1.49284599 \$0.10965589 | \$5.55451293 \$0.10681771 |
| TCA Value: | \$118,129,672 | | | | | |
| 03658 | \$6.45590229 \$5.73145231 | \$0.86837845 \$2.20638333 | City: Fire: EMS: Port: Park | FIRE DISTRICT 04 | \$1.32799529 | \$0.07012167 |
| Total: | \$12.18735460 | | Library: Road: School: Other: | SNOISLE REGIONAL LIBRARY SNOHOMISH COUNTY - ROAD SNOHOMISH SCHOOL DIST NO 201 PUB HOSP #1[VALLEY GENERAL] SNOHOMISH LIBRARY CAP FAC AREA | \$0.45064334 \$1.49284599 \$0.10965589 | \$5.55451293 \$0.10681771 |
| TCA Value: | \$104,188,427 | | | | | |
| 03665 | \$6.45590229 \$5.73145231 | \$0.86837845 \$2.20638333 | City: Fire: EMS: Port: Park | FIRE DISTRICT 04 | \$1.32799529 | \$0.07012167 |
| Total: | \$12.18735460 | | Library: Road: School: Other: | SNOISLE REGIONAL LIBRARY SNOHOMISH COUNTY - ROAD SNOHOMISH SCHOOL DIST NO 201 PUB HOSP #1[VALLEY GENERAL] SNOHOMISH LIBRARY CAP FAC AREA | \$0.45064334 \$1.49284599 \$0.10965589 | \$5.55451293 \$0.10681771 |
| TCA Value: | \$1,535,204,820 | | | | | |

CONSOLIDATED TAX CODE AREAS & RATES FOR TAX YEAR 2011

"TCA's" (Tax Code Areas) designate a unique set of taxing districts. They appear on tax statements. The first two columns list the Tax Code Area and regular, excess and total levy rates within that TCA. The columns to the right list levy types, taxing districts and levy rates. All rates are expressed in dollars per thousand dollars of assessed value. Totals are accurate, but may not agree to sum of detail because of rounding.

| TCA | Regular Rate/ Excess Rate | County/State of Washington | Levy | District | Rates | |
|------------|------------------------------|-------------------------------|---|--|--|------------------------------|
| | | | | | Regular | Excess |
| 03667 | \$6.45590229 \$5.73145231 | \$0.86837845 \$2.20638333 | City: Fire: EMS: Port: Park | FIRE DISTRICT 04 | \$1.32799529 | \$0.07012167 |
| Total: | \$12.18735460 | | Library: Road: School: Other: | SNOISLE REGIONAL LIBRARY SNOHOMISH COUNTY - ROAD SNOHOMISH SCHOOL DIST NO 201 PUB HOSP #1[VALLEY GENERAL] SNOHOMISH LIBRARY CAP FAC AREA | \$0.45064334 \$1.49284599 \$0.10965589 | \$5.55451293 \$0.10681771 |
| TCA Value: | \$525,173,015 | | | | | |
| 03668 | \$7.12790699 \$5.66133064 | \$0.86837845 \$2.20638333 | City: Fire: EMS: Port: Park | FIRE DISTRICT 07 | \$2.00000000 | |
| Total: | \$12.78923764 | | Library: Road: School: Other: | SNOISLE REGIONAL LIBRARY SNOHOMISH COUNTY - ROAD SNOHOMISH SCHOOL DIST NO 201 PUB HOSP #1[VALLEY GENERAL] SNOHOMISH LIBRARY CAP FAC AREA | \$0.45064334 \$1.49284599 \$0.10965589 | \$5.55451293 \$0.10681771 |
| TCA Value: | \$433,214,723 | | | | | |
| 03669 | \$7.12790699 \$5.66133064 | \$0.86837845 \$2.20638333 | City: Fire: EMS: Port: Park | FIRE DISTRICT 07 | \$2.00000000 | |
| Total: | \$12.78923764 | | Library: Road: School: Other: | SNOISLE REGIONAL LIBRARY SNOHOMISH COUNTY - ROAD SNOHOMISH SCHOOL DIST NO 201 PUB HOSP #1[VALLEY GENERAL] SNOHOMISH LIBRARY CAP FAC AREA | \$0.45064334 \$1.49284599 \$0.10965589 | \$5.55451293 \$0.10681771 |
| TCA Value: | \$803,076,489 | | | | | |

CONSOLIDATED TAX CODE AREAS & RATES FOR TAX YEAR 2011

"TCA's" (Tax Code Areas) designate a unique set of taxing districts. They appear on tax statements. The first two columns list the Tax Code Area and regular, excess and total levy rates within that TCA. The columns to the right list levy types, taxing districts and levy rates. All rates are expressed in dollars per thousand dollars of assessed value. Totals are accurate, but may not agree to sum of detail because of rounding.

| TCA | Regular Rate/ Excess Rate | County/State of Washington | Levy | District | Rates | |
|------------|------------------------------|-------------------------------|---|--|--|------------------------------|
| | | | | | Regular | Excess |
| 03670 | \$7.12790699 \$5.66133064 | \$0.86837845 \$2.20638333 | City: Fire: EMS: Port: Park | FIRE DISTRICT 07 | \$2.00000000 | |
| Total: | \$12.78923764 | | Library: Road: School: Other: | SNOISLE REGIONAL LIBRARY SNOHOMISH COUNTY - ROAD SNOHOMISH SCHOOL DIST NO 201 PUB HOSP #1[VALLEY GENERAL] SNOHOMISH LIBRARY CAP FAC AREA | \$0.45064334 \$1.49284599 \$0.10965589 | \$5.55451293 \$0.10681771 |
| TCA Value: | \$9,823,300 | | | | | |
| 03672 | \$6.85741564 \$5.66133064 | \$0.86837845 \$2.20638333 | City: Fire: EMS: Port: Park | FIRE DISTRICT 08 LAKE STEVENS | \$1.83916453 | |
| Total: | \$12.51874628 | | Library: Road: School: Other: | SNOISLE REGIONAL LIBRARY SNOHOMISH COUNTY - ROAD SNOHOMISH SCHOOL DIST NO 201 SNOHOMISH LIBRARY CAP FAC AREA | \$0.45064334 \$1.49284599 | \$5.55451293 \$0.10681771 |
| TCA Value: | \$118,566,303 | | | | | |
| 03674 | \$6.85741564 \$5.66133064 | \$0.86837845 \$2.20638333 | City: Fire: EMS: Port: Park | FIRE DISTRICT 08 LAKE STEVENS | \$1.83916453 | |
| Total: | \$12.51874628 | | Library: Road: School: Other: | SNOISLE REGIONAL LIBRARY SNOHOMISH COUNTY - ROAD SNOHOMISH SCHOOL DIST NO 201 SNOHOMISH LIBRARY CAP FAC AREA | \$0.45064334 \$1.49284599 | \$5.55451293 \$0.10681771 |
| TCA Value: | \$18,469,310 | | | | | |
| 03676 | \$6.96707153 \$5.66133064 | \$0.86837845 \$2.20638333 | City: Fire: EMS: Port: Park | FIRE DISTRICT 08 LAKE STEVENS | \$1.83916453 | |
| Total: | \$12.62840217 | | Library: Road: School: Other: | SNOISLE REGIONAL LIBRARY SNOHOMISH COUNTY - ROAD SNOHOMISH SCHOOL DIST NO 201 PUB HOSP #1[VALLEY GENERAL] SNOHOMISH LIBRARY CAP FAC AREA | \$0.45064334 \$1.49284599 \$0.10965589 | \$5.55451293 \$0.10681771 |
| TCA Value: | \$481,375,874 | | | | | |

CONSOLIDATED TAX CODE AREAS & RATES FOR TAX YEAR 2011

"TCA's" (Tax Code Areas) designate a unique set of taxing districts. They appear on tax statements. The first two columns list the Tax Code Area and regular, excess and total levy rates within that TCA. The columns to the right list levy types, taxing districts and levy rates. All rates are expressed in dollars per thousand dollars of assessed value. Totals are accurate, but may not agree to sum of detail because of rounding.

| TCA | Regular Rate/ Excess Rate | | County/State of Washington | Levy | District | Rates | | |
|------------|------------------------------|---------------|-------------------------------|--------------|--|-------------------------------|------------------------------|------------------------------|
| | Regular | Excess | | | | | | |
| 03678 | \$6.96707153 | \$5.66133064 | \$0.86837845 | \$2.20638333 | City: Fire: EMS: Port: Park Library: Road School: Other: | FIRE DISTRICT 08 LAKE STEVENS | \$1.83916453 | |
| Total: | | \$12.62840217 | | | | | | |
| TCA Value: | \$36,555,606 | | | | | | \$0.45064334 \$1.49284599 | \$5.55451293 \$0.10681771 |
| 03682 | \$7.01825111 | \$5.84372563 | \$0.86837845 | \$2.20638333 | City: Fire: EMS: Port: Park Library: Road School: Other: | FIRE DISTRICT 01 | \$2.00000000 | \$0.18239498 |
| Total: | | \$12.86197673 | | | | | | |
| TCA Value: | \$144,612,970 | | | | | | \$0.45064334 \$1.49284599 | \$5.55451293 \$0.10681771 |
| 03683 | \$7.12790699 | \$5.84372563 | \$0.86837845 | \$2.20638333 | City: Fire: EMS: Port: Park Library: Road School: Other: | FIRE DISTRICT 01 | \$2.00000000 | \$0.18239498 |
| Total: | | \$12.97163262 | | | | | | |
| TCA Value: | \$125,091,547 | | | | | | \$0.45064334 \$1.49284599 | \$5.55451293 \$0.10681771 |
| 03687 | \$7.12790699 | \$5.84372563 | \$0.86837845 | \$2.20638333 | City: Fire: EMS: Port: Park Library: Road School: Other: | FIRE DISTRICT 01 | \$2.00000000 | \$0.18239498 |
| Total: | | \$12.97163262 | | | | | | |
| TCA Value: | \$682,399,109 | | | | | | \$0.45064334 \$1.49284599 | \$5.55451293 \$0.10681771 |

CONSOLIDATED TAX CODE AREAS & RATES FOR TAX YEAR 2011

"TCA's" (Tax Code Areas) designate a unique set of taxing districts. They appear on tax statements. The first two columns list the Tax Code Area and regular, excess and total levy rates within that TCA. The columns to the right list levy types, taxing districts and levy rates. All rates are expressed in dollars per thousand dollars of assessed value. Totals are accurate, but may not agree to sum of detail because of rounding.

| TCA | Regular Rate/ Excess Rate | | County/State of Washington | Levy | District | Rates | |
|------------|------------------------------|---------------|-------------------------------|----------|--------------------------------|--------------|--------------|
| | Regular | Excess | | | | | |
| 03691 | \$5.64249807 | \$0.86837845 | \$2.20638333 | City: | FIRE DISTRICT 16 | \$0.51459107 | |
| | \$5.66133064 | | | Fire: | | | |
| | | | | EMS: | | | |
| | | | | Port: | | | |
| | | | | Park | | | |
| | | | | Library: | SNOISLE REGIONAL LIBRARY | \$0.45064334 | |
| | | | | Road | SNOHOMISH COUNTY - ROAD | \$1.49284599 | |
| | | | | School: | SNOHOMISH SCHOOL DIST NO 201 | | \$5.55451293 |
| | | | | Other: | PUB HOSP #1[VALLEY GENERAL] | \$0.10965589 | |
| | | | | | SNOHOMISH LIBRARY CAP FAC AREA | | \$0.10681771 |
| | Total: | \$11.30382871 | | | | | |
| TCA Value: | | \$259,183,016 | | | | | |
| 03693 | \$5.64249807 | \$0.86837845 | \$2.20638333 | City: | FIRE DISTRICT 16 | \$0.51459107 | |
| | \$5.66133064 | | | Fire: | | | |
| | | | | EMS: | | | |
| | | | | Port: | | | |
| | | | | Park | | | |
| | | | | Library: | SNOISLE REGIONAL LIBRARY | \$0.45064334 | |
| | | | | Road | SNOHOMISH COUNTY - ROAD | \$1.49284599 | |
| | | | | School: | SNOHOMISH SCHOOL DIST NO 201 | | \$5.55451293 |
| | | | | Other: | PUB HOSP #1[VALLEY GENERAL] | \$0.10965589 | |
| | | | | | SNOHOMISH LIBRARY CAP FAC AREA | | \$0.10681771 |
| | Total: | \$11.30382871 | | | | | |
| TCA Value: | | \$5,189,605 | | | | | |
| 03859 | \$5.64249807 | \$0.86837845 | \$2.20638333 | City: | FIRE DISTRICT 16 | \$0.51459107 | |
| | \$5.98377308 | | | Fire: | | | |
| | | | | EMS: | | | |
| | | | | Port: | | | |
| | | | | Park | | | |
| | | | | Library: | SNOISLE REGIONAL LIBRARY | \$0.45064334 | |
| | | | | Road | SNOHOMISH COUNTY - ROAD | \$1.49284599 | |
| | | | | School: | GRANITE FALLS SCHOOL DIST 332 | | \$5.88459015 |
| | | | | Other: | GRANITE FALLS LIB CAP FAC AREA | | \$0.09918293 |
| | | | | | PUB HOSP #1[VALLEY GENERAL] | \$0.10965589 | |
| | Total: | \$11.62627114 | | | | | |
| TCA Value: | | \$91,354,855 | | | | | |

CONSOLIDATED TAX CODE AREAS & RATES FOR TAX YEAR 2011

"TCA's" (Tax Code Areas) designate a unique set of taxing districts. They appear on tax statements. The first two columns list the Tax Code Area and regular, excess and total levy rates within that TCA. The columns to the right list levy types, taxing districts and levy rates. All rates are expressed in dollars per thousand dollars of assessed value. Totals are accurate, but may not agree to sum of detail because of rounding.

| TCA | Regular Rate/ Excess Rate | | County/State of Washington | Levy | District | Rates | |
|------------|------------------------------|--------------|-------------------------------|--------------|--------------------------------|--------------|--------------|
| | Regular | Excess | | | | Regular | Excess |
| 03879 | \$5.12790699 | \$5.98377308 | \$0.86837845 | \$2.20638333 | City: | | |
| | | | | | Fire: | | |
| | | | | | EMS: | | |
| | | | | | Port: | | |
| | | | | | Park | | |
| | | | | | Library: | | |
| | | | | | Road | | |
| | | | | | School: | | |
| | | | | | Other: | | |
| Total: | \$11.11168007 | | | | | | |
| TCA Value: | \$63,514 | | | | SNOISLE REGIONAL LIBRARY | \$0.45064334 | |
| | | | | | SNOHOMISH COUNTY - ROAD | \$1.49284599 | |
| | | | | | GRANITE FALLS SCHOOL DIST 332 | | \$5.88459015 |
| | | | | | GRANITE FALLS LIB CAP FAC AREA | | \$0.09918293 |
| | | | | | PUB HOSP #1[VALLEY GENERAL] | \$0.10965589 | |
| 03903 | \$5.12790699 | \$4.60564617 | \$0.86837845 | \$2.20638333 | City: | | |
| | | | | | Fire: | | |
| | | | | | EMS: | | |
| | | | | | Port: | | |
| | | | | | Park | | |
| | | | | | Library: | | |
| | | | | | Road | | |
| | | | | | School: | | |
| | | | | | Other: | | |
| Total: | \$9.73355317 | | | | | | |
| TCA Value: | \$92,780,273 | | | | SNOISLE REGIONAL LIBRARY | \$0.45064334 | |
| | | | | | SNOHOMISH COUNTY - ROAD | \$1.49284599 | |
| | | | | | MONROE SCHOOL DISTRICT NO 103 | | \$4.39458400 |
| | | | | | MONROE LIBRARY CAP FAC AREA | | \$0.21106217 |
| | | | | | PUB HOSP #1[VALLEY GENERAL] | \$0.10965589 | |
| 03904 | \$5.12790699 | \$4.39458400 | \$0.86837845 | \$2.20638333 | City: | | |
| | | | | | Fire: | | |
| | | | | | EMS: | | |
| | | | | | Port: | | |
| | | | | | Park | | |
| | | | | | Library: | | |
| | | | | | Road | | |
| | | | | | School: | | |
| | | | | | Other: | | |
| Total: | \$9.52249100 | | | | | | |
| TCA Value: | \$549,900 | | | | SNOISLE REGIONAL LIBRARY | \$0.45064334 | |
| | | | | | SNOHOMISH COUNTY - ROAD | \$1.49284599 | |
| | | | | | MONROE SCHOOL DISTRICT NO 103 | | \$4.39458400 |
| | | | | | PUB HOSP #1[VALLEY GENERAL] | \$0.10965589 | |
| 03905 | \$5.12790699 | \$4.39458400 | \$0.86837845 | \$2.20638333 | City: | | |
| | | | | | Fire: | | |
| | | | | | EMS: | | |
| | | | | | Port: | | |
| | | | | | Park | | |
| | | | | | Library: | | |
| | | | | | Road | | |
| | | | | | School: | | |
| | | | | | Other: | | |
| Total: | \$9.52249100 | | | | | | |
| TCA Value: | \$13,093,479 | | | | SNOISLE REGIONAL LIBRARY | \$0.45064334 | |
| | | | | | SNOHOMISH COUNTY - ROAD | \$1.49284599 | |
| | | | | | MONROE SCHOOL DISTRICT NO 103 | | \$4.39458400 |
| | | | | | PUB HOSP #1[VALLEY GENERAL] | \$0.10965589 | |

CONSOLIDATED TAX CODE AREAS & RATES FOR TAX YEAR 2011

"TCA's" (Tax Code Areas) designate a unique set of taxing districts. They appear on tax statements. The first two columns list the Tax Code Area and regular, excess and total levy rates within that TCA. The columns to the right list levy types, taxing districts and levy rates. All rates are expressed in dollars per thousand dollars of assessed value. Totals are accurate, but may not agree to sum of detail because of rounding.

| TCA | Regular Rate/ Excess Rate | | County/State of Washington | Levy | District | Rates | |
|------------|------------------------------|---------------|-------------------------------|--|------------------|--------------|--------------|
| | Regular | Excess | | | | | |
| 03940 | \$6.45590229 | \$0.86837845 | \$2.20638333 | City: Fire: EMS: Port: Park Library: Road School: Other: | FIRE DISTRICT 04 | \$1.32799529 | \$0.07012167 |
| | \$4.67576784 | \$0.86837845 | | | | | |
| | Total: | \$11.13167013 | | | | | |
| TCA Value: | \$76,507,783 | | | | | | |
| | | | | | | \$0.45064334 | |
| | | | | | | \$1.49284599 | |
| | | | | | | | \$4.39458400 |
| | | | | | | | \$0.21106217 |
| | | | | | | \$0.10965589 | |
| 03942 | \$5.64249807 | \$0.86837845 | \$2.20638333 | City: Fire: EMS: Port: Park Library: Road School: Other: | FIRE DISTRICT 16 | \$0.51459107 | |
| | \$4.60564617 | \$0.86837845 | | | | | |
| | Total: | \$10.24814424 | | | | | |
| TCA Value: | \$18,034,847 | | | | | | |
| | | | | | | \$0.45064334 | |
| | | | | | | \$1.49284599 | |
| | | | | | | | \$4.39458400 |
| | | | | | | | \$0.21106217 |
| | | | | | | \$0.10965589 | |
| 03944 | \$5.64249807 | \$0.86837845 | \$2.20638333 | City: Fire: EMS: Port: Park Library: Road School: Other: | FIRE DISTRICT 16 | \$0.51459107 | |
| | \$4.60564617 | \$0.86837845 | | | | | |
| | Total: | \$10.24814424 | | | | | |
| TCA Value: | \$11,079,857 | | | | | | |
| | | | | | | \$0.45064334 | |
| | | | | | | \$1.49284599 | |
| | | | | | | | \$4.39458400 |
| | | | | | | | \$0.21106217 |
| | | | | | | \$0.10965589 | |
| 03953 | \$7.12790699 | \$0.86837845 | \$2.20638333 | City: Fire: EMS: Port: Park Library: Road School: Other: | FIRE DISTRICT 03 | \$2.00000000 | |
| | \$4.39458400 | \$0.86837845 | | | | | |
| | Total: | \$11.52249100 | | | | | |
| TCA Value: | \$58,751,476 | | | | | | |
| | | | | | | \$0.45064334 | |
| | | | | | | \$1.49284599 | |
| | | | | | | | \$4.39458400 |
| | | | | | | | \$0.21106217 |
| | | | | | | \$0.10965589 | |

CONSOLIDATED TAX CODE AREAS & RATES FOR TAX YEAR 2011

"TCA's" (Tax Code Areas) designate a unique set of taxing districts. They appear on tax statements. The first two columns list the Tax Code Area and regular, excess and total levy rates within that TCA. The columns to the right list levy types, taxing districts and levy rates. All rates are expressed in dollars per thousand dollars of assessed value. Totals are accurate, but may not agree to sum of detail because of rounding.

| TCA | Regular Rate/ Excess Rate | | County/State of Washington | Levy | District | Rates | |
|------------|------------------------------|--------------|-------------------------------|---|-------------------------------|--------------|--------------|
| | Regular | Excess | | | | | |
| 03957 | \$7.12790699 | \$0.86837845 | \$2.20638333 | City: Fire: EMS: Port: Park | FIRE DISTRICT 03 | \$2.00000000 | |
| | \$4.39458400 | \$0.86837845 | | | | | |
| Total: | \$11.52249100 | | | Library: | SNOISLE REGIONAL LIBRARY | \$0.45064334 | |
| TCA Value: | \$64,652,080 | | | Road: | SNOHOMISH COUNTY - ROAD | \$1.49284599 | |
| | | | | School: | MONROE SCHOOL DISTRICT NO 103 | | \$4.39458400 |
| | | | | Other: | PUB HOSP #1[VALLEY GENERAL] | \$0.10965589 | |
| 03971 | \$7.12790699 | \$0.86837845 | \$2.20638333 | City: Fire: EMS: Port: Park | FIRE DISTRICT 03 | \$2.00000000 | |
| | \$4.60564617 | \$0.86837845 | | | | | |
| Total: | \$11.73355317 | | | Library: | SNOISLE REGIONAL LIBRARY | \$0.45064334 | |
| TCA Value: | \$714,644,486 | | | Road: | SNOHOMISH COUNTY - ROAD | \$1.49284599 | |
| | | | | School: | MONROE SCHOOL DISTRICT NO 103 | | \$4.39458400 |
| | | | | Other: | MONROE LIBRARY CAP FAC AREA | | \$0.21106217 |
| | | | | | PUB HOSP #1[VALLEY GENERAL] | \$0.10965589 | |
| 03973 | \$7.12790699 | \$0.86837845 | \$2.20638333 | City: Fire: EMS: Port: Park | FIRE DISTRICT 03 | \$2.00000000 | |
| | \$4.60564617 | \$0.86837845 | | | | | |
| Total: | \$11.73355317 | | | Library: | SNOISLE REGIONAL LIBRARY | \$0.45064334 | |
| TCA Value: | \$334,601,012 | | | Road: | SNOHOMISH COUNTY - ROAD | \$1.49284599 | |
| | | | | School: | MONROE SCHOOL DISTRICT NO 103 | | \$4.39458400 |
| | | | | Other: | MONROE LIBRARY CAP FAC AREA | | \$0.21106217 |
| | | | | | PUB HOSP #1[VALLEY GENERAL] | \$0.10965589 | |
| 03989 | \$6.99479661 | \$0.86837845 | \$2.20638333 | City: Fire: EMS: Port: Park | FIRE DISTRICT 05 | \$1.86688961 | \$0.50777093 |
| | \$5.11341711 | \$0.86837845 | | | | | |
| Total: | \$12.10821371 | | | Library: | SNOISLE REGIONAL LIBRARY | \$0.45064334 | |
| TCA Value: | \$11,806,629 | | | Road: | SNOHOMISH COUNTY - ROAD | \$1.49284599 | |
| | | | | School: | MONROE SCHOOL DISTRICT NO 103 | | \$4.39458400 |
| | | | | Other: | MONROE LIBRARY CAP FAC AREA | | \$0.21106217 |
| | | | | | PUB HOSP #1[VALLEY GENERAL] | \$0.10965589 | |

CONSOLIDATED TAX CODE AREAS & RATES FOR TAX YEAR 2011

"TCA's" (Tax Code Areas) designate a unique set of taxing districts. They appear on tax statements. The first two columns list the Tax Code Area and regular, excess and total levy rates within that TCA. The columns to the right list levy types, taxing districts and levy rates. All rates are expressed in dollars per thousand dollars of assessed value. Totals are accurate, but may not agree to sum of detail because of rounding.

| TCA | Regular Rate/ Excess Rate | County/State of Washington | Levy | District | Rates | |
|------------|------------------------------|-------------------------------|---|---|--|------------------------------|
| | | | | | Regular | Excess |
| 03990 | \$6.99479661 \$5.11341711 | \$0.86837845 \$2.20638333 | City: Fire: EMS: Port: Park | FIRE DISTRICT 05 | \$1.86688961 | \$0.50777093 |
| Total: | \$12.10821371 | | Library: Road: School: Other: | SNOISLE REGIONAL LIBRARY SNOHOMISH COUNTY - ROAD MONROE SCHOOL DISTRICT NO 103 MONROE LIBRARY CAP FAC AREA PUB HOSP #1[VALLEY GENERAL] | \$0.45064334 \$1.49284599 \$0.10965589 | \$4.39458400 \$0.21106217 |
| TCA Value: | \$6,459,220 | | | | | |
| 03992 | \$7.12790699 \$4.39458400 | \$0.86837845 \$2.20638333 | City: Fire: EMS: Port: Park | FIRE DISTRICT 07 | \$2.00000000 | |
| Total: | \$11.52249100 | | Library: Road: School: Other: | SNOISLE REGIONAL LIBRARY SNOHOMISH COUNTY - ROAD MONROE SCHOOL DISTRICT NO 103 PUB HOSP #1[VALLEY GENERAL] | \$0.45064334 \$1.49284599 \$0.10965589 | \$4.39458400 |
| TCA Value: | \$1,329,549,370 | | | | | |
| 03994 | \$7.12790699 \$4.39458400 | \$0.86837845 \$2.20638333 | City: Fire: EMS: Port: Park | FIRE DISTRICT 07 | \$2.00000000 | |
| Total: | \$11.52249100 | | Library: Road: School: Other: | SNOISLE REGIONAL LIBRARY SNOHOMISH COUNTY - ROAD MONROE SCHOOL DISTRICT NO 103 PUB HOSP #1[VALLEY GENERAL] | \$0.45064334 \$1.49284599 \$0.10965589 | \$4.39458400 |
| TCA Value: | \$38,910,287 | | | | | |
| 03997 | \$7.12790699 \$4.50140171 | \$0.86837845 \$2.20638333 | City: Fire: EMS: Port: Park | FIRE DISTRICT 07 | \$2.00000000 | |
| Total: | \$11.62930871 | | Library: Road: School: Other: | SNOISLE REGIONAL LIBRARY SNOHOMISH COUNTY - ROAD MONROE SCHOOL DISTRICT NO 103 PUB HOSP #1[VALLEY GENERAL] SNOHOMISH LIBRARY CAP FAC AREA | \$0.45064334 \$1.49284599 \$0.10965589 | \$4.39458400 \$0.10681771 |
| TCA Value: | \$19,577,229 | | | | | |

CONSOLIDATED TAX CODE AREAS & RATES FOR TAX YEAR 2011

"TCA's" (Tax Code Areas) designate a unique set of taxing districts. They appear on tax statements. The first two columns list the Tax Code Area and regular, excess and total levy rates within that TCA. The columns to the right list levy types, taxing districts and levy rates. All rates are expressed in dollars per thousand dollars of assessed value. Totals are accurate, but may not agree to sum of detail because of rounding.

| TCA | Regular Rate/ Excess Rate | | County/State of Washington | Levy | District | Rates | | |
|------------|------------------------------|--------------|-------------------------------|--------------|--|------------------|--|------------------------------|
| | Regular | Excess | | | | | | |
| 04110 | \$7.01825111 | \$4.60054000 | \$0.86837845 | \$2.20638333 | City: Fire: EMS: Port: Park Library: Road School: | FIRE DISTRICT 07 | \$2.00000000 | |
| Total: | \$11.61879111 | | | | | | | |
| TCA Value: | \$7,008,934 | | | | | | \$0.45064334 \$1.49284599 | \$4.60054000 |
| 04117 | \$6.40361011 | \$4.67320332 | \$0.86837845 | \$2.20638333 | City: Fire: EMS: Port: Park Library: Road School: Other: | FIRE DISTRICT 10 | \$1.28998143 | |
| Total: | \$11.07681343 | | | | | | | \$0.01502000 |
| TCA Value: | \$324,549,930 | | | | | | \$0.45064334 \$1.49284599 \$0.09537757 | \$4.60054000 \$0.05764332 |
| 04118 | \$7.11362868 | \$4.85559830 | \$0.86837845 | \$2.20638333 | City: Fire: EMS: Port: Park Library: Road School: Other: | FIRE DISTRICT 01 | \$2.00000000 | \$0.18239498 |
| Total: | \$11.96922698 | | | | | | | \$0.01502000 |
| TCA Value: | \$367,557,823 | | | | | | \$0.45064334 \$1.49284599 \$0.09537757 | \$4.60054000 \$0.05764332 |
| 04129 | \$6.30823254 | \$4.61556000 | \$0.86837845 | \$2.20638333 | City: Fire: EMS: Port: Park Library: Road School: | FIRE DISTRICT 10 | \$1.28998143 | |
| Total: | \$10.92379254 | | | | | | | \$0.01502000 |
| TCA Value: | \$520,202,890 | | | | | | \$0.45064334 \$1.49284599 | \$4.60054000 |

CONSOLIDATED TAX CODE AREAS & RATES FOR TAX YEAR 2011

"TCA's" (Tax Code Areas) designate a unique set of taxing districts. They appear on tax statements. The first two columns list the Tax Code Area and regular, excess and total levy rates within that TCA. The columns to the right list levy types, taxing districts and levy rates. All rates are expressed in dollars per thousand dollars of assessed value. Totals are accurate, but may not agree to sum of detail because of rounding.

| TCA | Regular Rate/ Excess Rate | | County/State of Washington | Levy | District | Rates | | |
|------------|------------------------------|--------------|-------------------------------|--------------|--|------------------|--------------|--------------|
| | Regular | Excess | | | | | | |
| 04130 | \$7.01825111 | \$4.61556000 | \$0.86837845 | \$2.20638333 | City: Fire: EMS: Port: Park Library: Road School: | FIRE DISTRICT 07 | \$2.00000000 | |
| Total: | \$11.63381111 | | | | NORTHSHORE PARK AND RECREATION | | | \$0.01502000 |
| TCA Value: | \$100,530,044 | | | | SNOISLE REGIONAL LIBRARY | | \$0.45064334 | |
| | | | | | SNOHOMISH COUNTY - ROAD | | \$1.49284599 | |
| | | | | | NORTHSHORE SCHOOL DIST NO 417 | | | \$4.60054000 |
| 04131 | \$7.12790699 | \$4.61556000 | \$0.86837845 | \$2.20638333 | City: Fire: EMS: Port: Park Library: Road School: Other: | FIRE DISTRICT 07 | \$2.00000000 | |
| Total: | \$11.74346699 | | | | NORTHSHORE PARK AND RECREATION | | | \$0.01502000 |
| TCA Value: | \$56,250,462 | | | | SNOISLE REGIONAL LIBRARY | | \$0.45064334 | |
| | | | | | SNOHOMISH COUNTY - ROAD | | \$1.49284599 | |
| | | | | | NORTHSHORE SCHOOL DIST NO 417 | | | \$4.60054000 |
| | | | | | PUB HOSP #1[VALLEY GENERAL] | | \$0.10965589 | |
| 04132 | \$7.12790699 | \$4.61556000 | \$0.86837845 | \$2.20638333 | City: Fire: EMS: Port: Park Library: Road School: Other: | FIRE DISTRICT 07 | \$2.00000000 | |
| Total: | \$11.74346699 | | | | NORTHSHORE PARK AND RECREATION | | | \$0.01502000 |
| TCA Value: | \$81,514,511 | | | | SNOISLE REGIONAL LIBRARY | | \$0.45064334 | |
| | | | | | SNOHOMISH COUNTY - ROAD | | \$1.49284599 | |
| | | | | | NORTHSHORE SCHOOL DIST NO 417 | | | \$4.60054000 |
| | | | | | PUB HOSP #1[VALLEY GENERAL] | | \$0.10965589 | |
| 04133 | \$7.01825111 | \$4.61556000 | \$0.86837845 | \$2.20638333 | City: Fire: EMS: Port: Park Library: Road School: | FIRE DISTRICT 07 | \$2.00000000 | |
| Total: | \$11.63381111 | | | | NORTHSHORE PARK AND RECREATION | | | \$0.01502000 |
| TCA Value: | \$1,972,681,254 | | | | SNOISLE REGIONAL LIBRARY | | \$0.45064334 | |
| | | | | | SNOHOMISH COUNTY - ROAD | | \$1.49284599 | |
| | | | | | NORTHSHORE SCHOOL DIST NO 417 | | | \$4.60054000 |

CONSOLIDATED TAX CODE AREAS & RATES FOR TAX YEAR 2011

"TCA's" (Tax Code Areas) designate a unique set of taxing districts. They appear on tax statements. The first two columns list the Tax Code Area and regular, excess and total levy rates within that TCA. The columns to the right list levy types, taxing districts and levy rates. All rates are expressed in dollars per thousand dollars of assessed value. Totals are accurate, but may not agree to sum of detail because of rounding.

| TCA | Regular Rate/ Excess Rate | | County/State of Washington | Levy | District | Rates | | |
|------------|------------------------------|--------------|-------------------------------|--------------|--|--------------------------------|--------------|--------------|
| | Regular | Excess | | | | | | |
| 04134 | \$7.01825111 | \$4.61556000 | \$0.86837845 | \$2.20638333 | City: Fire: EMS: Port: Park Library: Road School: | FIRE DISTRICT 07 | \$2.00000000 | |
| Total: | \$11.63381111 | | | | | NORTHSHORE PARK AND RECREATION | | \$0.01502000 |
| TCA Value: | \$338,526,966 | | | | | SNOISLE REGIONAL LIBRARY | \$0.45064334 | |
| | | | | | | SNOHOMISH COUNTY - ROAD | \$1.49284599 | |
| | | | | | | NORTHSHORE SCHOOL DIST NO 417 | | \$4.60054000 |
| 04135 | \$7.12790699 | \$4.61556000 | \$0.86837845 | \$2.20638333 | City: Fire: EMS: Port: Park Library: Road School: Other: | FIRE DISTRICT 07 | \$2.00000000 | |
| Total: | \$11.74346699 | | | | | NORTHSHORE PARK AND RECREATION | | \$0.01502000 |
| TCA Value: | \$5,267,483 | | | | | SNOISLE REGIONAL LIBRARY | \$0.45064334 | |
| | | | | | | SNOHOMISH COUNTY - ROAD | \$1.49284599 | |
| | | | | | | NORTHSHORE SCHOOL DIST NO 417 | | \$4.60054000 |
| | | | | | | PUB HOSP #1[VALLEY GENERAL] | \$0.10965589 | |
| 04136 | \$7.01825111 | \$4.61556000 | \$0.86837845 | \$2.20638333 | City: Fire: EMS: Port: Park Library: Road School: | FIRE DISTRICT 07 | \$2.00000000 | |
| Total: | \$11.63381111 | | | | | NORTHSHORE PARK AND RECREATION | | \$0.01502000 |
| TCA Value: | \$4,467,722 | | | | | SNOISLE REGIONAL LIBRARY | \$0.45064334 | |
| | | | | | | SNOHOMISH COUNTY - ROAD | \$1.49284599 | |
| | | | | | | NORTHSHORE SCHOOL DIST NO 417 | | \$4.60054000 |
| 05030 | \$5.64231324 | \$5.43774562 | \$0.86837845 | \$2.20638333 | City: Fire: EMS: Port: Park Library: Road School: | FIRE DISTRICT 08 LAKE STEVENS | \$0.33916453 | |
| Total: | \$11.08005887 | | | | | PORT OF EVERETT | \$0.28489760 | |
| TCA Value: | \$72,000 | | | | | SNOISLE REGIONAL LIBRARY | \$0.45064334 | |
| | | | | | | SNOHOMISH COUNTY - ROAD | \$1.49284599 | |
| | | | | | | EVERETT SCHOOL DISTRICT NO 2 | | \$5.43774562 |

CONSOLIDATED TAX CODE AREAS & RATES FOR TAX YEAR 2011

"TCA's" (Tax Code Areas) designate a unique set of taxing districts. They appear on tax statements. The first two columns list the Tax Code Area and regular, excess and total levy rates within that TCA. The columns to the right list levy types, taxing districts and levy rates. All rates are expressed in dollars per thousand dollars of assessed value. Totals are accurate, but may not agree to sum of detail because of rounding.

| TCA | Regular Rate/ Excess Rate | | County/State of Washington | Levy | District | Rates | |
|------------|------------------------------|--------------|-------------------------------|----------|-------------------------------|--------------|--------------|
| | | | | | | Regular | Excess |
| 05040 | \$5.47067822 | \$0.86837845 | | City: | FIRE DISTRICT 17 | \$0.45242712 | |
| | \$5.42013799 | \$2.20638333 | | Fire: | | | |
| | | | | EMS: | | | |
| | | | | Port: | | | |
| | | | | Park | | | |
| | Total: \$10.89081622 | | | | | | |
| TCA Value: | \$475,500 | | | Library: | SNOISLE REGIONAL LIBRARY | \$0.45064334 | |
| | | | | Road | SNOHOMISH COUNTY - ROAD | \$1.49284599 | |
| | | | | School: | LAKE STEVENS SCHOOL DIST NO 4 | | \$5.42013799 |
| <hr/> | | | | | | | |
| 05042 | \$5.46762031 | \$0.86837845 | | City: | FIRE DISTRICT 22 | \$0.44936921 | |
| | \$5.42013799 | \$2.20638333 | | Fire: | | | |
| | | | | EMS: | | | |
| | | | | Port: | | | |
| | | | | Park | | | |
| | Total: \$10.88775830 | | | | | | |
| TCA Value: | \$1,559,900 | | | Library: | SNOISLE REGIONAL LIBRARY | \$0.45064334 | |
| | | | | Road | SNOHOMISH COUNTY - ROAD | \$1.49284599 | |
| | | | | School: | LAKE STEVENS SCHOOL DIST NO 4 | | \$5.42013799 |
| <hr/> | | | | | | | |
| 05044 | \$5.35741564 | \$0.86837845 | | City: | FIRE DISTRICT 08 LAKE STEVENS | \$0.33916453 | |
| | \$5.42013799 | \$2.20638333 | | Fire: | | | |
| | | | | EMS: | | | |
| | | | | Port: | | | |
| | | | | Park | | | |
| | Total: \$10.77755363 | | | | | | |
| TCA Value: | \$5,685,900 | | | Library: | SNOISLE REGIONAL LIBRARY | \$0.45064334 | |
| | | | | Road | SNOHOMISH COUNTY - ROAD | \$1.49284599 | |
| | | | | School: | LAKE STEVENS SCHOOL DIST NO 4 | | \$5.42013799 |
| <hr/> | | | | | | | |
| 05046 | \$5.46707153 | \$0.86837845 | | City: | FIRE DISTRICT 08 LAKE STEVENS | \$0.33916453 | |
| | \$5.42013799 | \$2.20638333 | | Fire: | | | |
| | | | | EMS: | | | |
| | | | | Port: | | | |
| | | | | Park | | | |
| | Total: \$10.88720952 | | | | | | |
| TCA Value: | \$17,700 | | | Library: | SNOISLE REGIONAL LIBRARY | \$0.45064334 | |
| | | | | Road | SNOHOMISH COUNTY - ROAD | \$1.49284599 | |
| | | | | School: | LAKE STEVENS SCHOOL DIST NO 4 | | \$5.42013799 |
| | | | | Other: | PUB HOSP #1[VALLEY GENERAL] | \$0.10965589 | |

CONSOLIDATED TAX CODE AREAS & RATES FOR TAX YEAR 2011

"TCA's" (Tax Code Areas) designate a unique set of taxing districts. They appear on tax statements. The first two columns list the Tax Code Area and regular, excess and total levy rates within that TCA. The columns to the right list levy types, taxing districts and levy rates. All rates are expressed in dollars per thousand dollars of assessed value. Totals are accurate, but may not agree to sum of detail because of rounding.

| TCA | Regular Rate/ Excess Rate | | County/State of Washington | Levy | District | Rates | |
|------------|------------------------------|--------------|-------------------------------|------|--------------------------------------|--------------|--------------------------|
| | Regular | Excess | | | | | |
| 05048 | \$5.35741564 | \$5.42013799 | \$0.86837845 | | FIRE DISTRICT 08 LAKE STEVENS | \$0.33916453 | |
| | | | \$2.20638333 | | | | |
| Total: | \$10.77755363 | | | | | | |
| TCA Value: | \$871,700 | | | | SNOISLE REGIONAL LIBRARY | \$0.45064334 | |
| | | | | | SNOHOMISH COUNTY - ROAD | \$1.49284599 | |
| | | | | | LAKE STEVENS SCHOOL DIST NO 4 | | \$5.42013799 |
| 05068 | \$5.51825111 | \$4.51518236 | \$0.86837845 | | SNOISLE REGIONAL LIBRARY | \$0.45064334 | |
| | | | \$2.20638333 | | | | SNOHOMISH COUNTY - ROAD |
| Total: | \$10.03343347 | | | | ARLINGTON SCHOOL DIST NO 16 | | \$4.51518236 |
| TCA Value: | \$285,900 | | | | NORTH COUNTY REGIONAL FIRE AUTHORITY | \$0.50000000 | |
| 05070 | \$5.51825111 | \$4.51518236 | \$0.86837845 | | SNOISLE REGIONAL LIBRARY | \$0.45064334 | |
| | | | \$2.20638333 | | | | SNOHOMISH COUNTY - ROAD |
| Total: | \$10.03343347 | | | | ARLINGTON SCHOOL DIST NO 16 | | \$4.51518236 |
| TCA Value: | \$332,000 | | | | NORTH COUNTY REGIONAL FIRE AUTHORITY | \$0.50000000 | |
| 05074 | \$5.47067822 | \$4.51518236 | \$0.86837845 | | FIRE DISTRICT 17 | \$0.45242712 | |
| | | | \$2.20638333 | | | | SNOISLE REGIONAL LIBRARY |
| Total: | \$9.98586059 | | | | SNOHOMISH COUNTY - ROAD | \$1.49284599 | |
| TCA Value: | \$5,400 | | | | ARLINGTON SCHOOL DIST NO 16 | | \$4.51518236 |

CONSOLIDATED TAX CODE AREAS & RATES FOR TAX YEAR 2011

"TCA's" (Tax Code Areas) designate a unique set of taxing districts. They appear on tax statements. The first two columns list the Tax Code Area and regular, excess and total levy rates within that TCA. The columns to the right list levy types, taxing districts and levy rates. All rates are expressed in dollars per thousand dollars of assessed value. Totals are accurate, but may not agree to sum of detail because of rounding.

| TCA | Regular Rate/ Excess Rate | | County/State of Washington | Levy | District | Rates | |
|------------|------------------------------|--------------|-------------------------------|---|-----------------------------|--------------|--------------|
| | Regular | Excess | | | | | |
| 05082 | \$5.51825111 | \$4.51518236 | \$0.86837845 | City: Fire: EMS: Port: Park | FIRE DISTRICT 19 | \$0.50000000 | |
| | | | \$2.20638333 | Library: Road: School: | | | |
| Total: | \$10.03343347 | | | | | | |
| TCA Value: | \$1,347,500 | | | | SNOISLE REGIONAL LIBRARY | \$0.45064334 | |
| | | | | | SNOHOMISH COUNTY - ROAD | \$1.49284599 | |
| | | | | | ARLINGTON SCHOOL DIST NO 16 | | \$4.51518236 |
| 05083 | \$5.51825111 | \$4.51518236 | \$0.86837845 | City: Fire: EMS: Port: Park | FIRE DISTRICT 21 | \$0.50000000 | |
| | | | \$2.20638333 | Library: Road: School: | | | |
| Total: | \$10.03343347 | | | | | | |
| TCA Value: | \$789,200 | | | | SNOISLE REGIONAL LIBRARY | \$0.45064334 | |
| | | | | | SNOHOMISH COUNTY - ROAD | \$1.49284599 | |
| | | | | | ARLINGTON SCHOOL DIST NO 16 | | \$4.51518236 |
| 05086 | \$5.51825111 | \$4.51518236 | \$0.86837845 | City: Fire: EMS: Port: Park | FIRE DISTRICT 21 | \$0.50000000 | |
| | | | \$2.20638333 | Library: Road: School: | | | |
| Total: | \$10.03343347 | | | | | | |
| TCA Value: | \$2,878,400 | | | | SNOISLE REGIONAL LIBRARY | \$0.45064334 | |
| | | | | | SNOHOMISH COUNTY - ROAD | \$1.49284599 | |
| | | | | | ARLINGTON SCHOOL DIST NO 16 | | \$4.51518236 |
| 05090 | \$5.46762031 | \$4.51518236 | \$0.86837845 | City: Fire: EMS: Port: Park | FIRE DISTRICT 22 | \$0.44936921 | |
| | | | \$2.20638333 | Library: Road: School: | | | |
| Total: | \$9.98280267 | | | | | | |
| TCA Value: | \$4,990,900 | | | | SNOISLE REGIONAL LIBRARY | \$0.45064334 | |
| | | | | | SNOHOMISH COUNTY - ROAD | \$1.49284599 | |
| | | | | | ARLINGTON SCHOOL DIST NO 16 | | \$4.51518236 |

CONSOLIDATED TAX CODE AREAS & RATES FOR TAX YEAR 2011

"TCA's" (Tax Code Areas) designate a unique set of taxing districts. They appear on tax statements. The first two columns list the Tax Code Area and regular, excess and total levy rates within that TCA. The columns to the right list levy types, taxing districts and levy rates. All rates are expressed in dollars per thousand dollars of assessed value. Totals are accurate, but may not agree to sum of detail because of rounding.

| TCA | Regular Rate/ Excess Rate | | County/State of Washington | Levy | District | Rates | |
|------------|------------------------------|--------------|-------------------------------|--------------------------------------|----------|--------------|--------------|
| | Regular | Excess | | | | | |
| 05094 | \$5.84970262 | \$0.86837845 | City: | | | | |
| | \$5.32896010 | \$2.20638333 | Fire: | | | | |
| | | | EMS: | | | | |
| | | | Port: | | | | |
| | | | Park | | | | |
| | | | Library: | SNOISLE REGIONAL LIBRARY | | \$0.45064334 | |
| | | | Road | SNOHOMISH COUNTY - ROAD | | \$1.49284599 | |
| | | | School: | ARLINGTON SCHOOL DIST NO 16 | | | \$4.51518236 |
| | | | Other: | NORTH COUNTY REGIONAL FIRE AUTHORITY | | \$0.50000000 | |
| | | | | PUB HOSP #3[CASCADE VALLEY] | | \$0.33145152 | \$0.81377774 |
| | Total: \$11.17866272 | | | | | | |
| TCA Value: | \$17,282,300 | | | | | | |
| 05098 | \$5.84970262 | \$0.86837845 | City: | | | | |
| | \$5.32896010 | \$2.20638333 | Fire: | FIRE DISTRICT 19 | | \$0.50000000 | |
| | | | EMS: | | | | |
| | | | Port: | | | | |
| | | | Park | | | | |
| | | | Library: | SNOISLE REGIONAL LIBRARY | | \$0.45064334 | |
| | | | Road | SNOHOMISH COUNTY - ROAD | | \$1.49284599 | |
| | | | School: | ARLINGTON SCHOOL DIST NO 16 | | | \$4.51518236 |
| | | | Other: | PUB HOSP #3[CASCADE VALLEY] | | \$0.33145152 | \$0.81377774 |
| | Total: \$11.17866272 | | | | | | |
| TCA Value: | \$5,037,200 | | | | | | |
| 05102 | \$5.84970262 | \$0.86837845 | City: | | | | |
| | \$5.32896010 | \$2.20638333 | Fire: | FIRE DISTRICT 21 | | \$0.50000000 | |
| | | | EMS: | | | | |
| | | | Port: | | | | |
| | | | Park | | | | |
| | | | Library: | SNOISLE REGIONAL LIBRARY | | \$0.45064334 | |
| | | | Road | SNOHOMISH COUNTY - ROAD | | \$1.49284599 | |
| | | | School: | ARLINGTON SCHOOL DIST NO 16 | | | \$4.51518236 |
| | | | Other: | PUB HOSP #3[CASCADE VALLEY] | | \$0.33145152 | \$0.81377774 |
| | Total: \$11.17866272 | | | | | | |
| TCA Value: | \$17,663,000 | | | | | | |
| 05105 | \$5.84970262 | \$0.86837845 | City: | | | | |
| | \$5.32896010 | \$2.20638333 | Fire: | FIRE DISTRICT 21 | | \$0.50000000 | |
| | | | EMS: | | | | |
| | | | Port: | | | | |
| | | | Park | | | | |
| | | | Library: | SNOISLE REGIONAL LIBRARY | | \$0.45064334 | |
| | | | Road | SNOHOMISH COUNTY - ROAD | | \$1.49284599 | |
| | | | School: | ARLINGTON SCHOOL DIST NO 16 | | | \$4.51518236 |
| | | | Other: | PUB HOSP #3[CASCADE VALLEY] | | \$0.33145152 | \$0.81377774 |
| | Total: \$11.17866272 | | | | | | |
| TCA Value: | \$6,322,000 | | | | | | |

CONSOLIDATED TAX CODE AREAS & RATES FOR TAX YEAR 2011

"TCA's" (Tax Code Areas) designate a unique set of taxing districts. They appear on tax statements. The first two columns list the Tax Code Area and regular, excess and total levy rates within that TCA. The columns to the right list levy types, taxing districts and levy rates. All rates are expressed in dollars per thousand dollars of assessed value. Totals are accurate, but may not agree to sum of detail because of rounding.

| TCA | Regular Rate/ Excess Rate | | County/State of Washington | Levy | District | Rates | |
|------------|------------------------------|---------------|-------------------------------|--|-------------------------------|--------------|--------------|
| | Regular | Excess | | | | | |
| 05106 | \$5.84970262 | \$0.86837845 | \$2.20638333 | City: Fire: EMS: Port: Park Library: Road School: Other: | FIRE DISTRICT 25 | \$0.50000000 | |
| | \$5.32896010 | | | | | | |
| | Total: | \$11.17866272 | | | | | |
| TCA Value: | \$5,826,200 | | | | SNOISLE REGIONAL LIBRARY | \$0.45064334 | |
| | | | | | SNOHOMISH COUNTY - ROAD | \$1.49284599 | |
| | | | | | ARLINGTON SCHOOL DIST NO 16 | | \$4.51518236 |
| | | | | | PUB HOSP #3[CASCADE VALLEY] | \$0.33145152 | \$0.81377774 |
| 05112 | \$5.64231324 | \$0.86837845 | \$2.20638333 | City: Fire: EMS: Port: Park Library: Road School: | FIRE DISTRICT 08 LAKE STEVENS | \$0.33916453 | |
| | \$5.31476325 | | | | | | |
| | Total: | \$10.95707649 | | | PORT OF EVERETT | \$0.28489760 | |
| TCA Value: | \$0 | | | | SNOISLE REGIONAL LIBRARY | \$0.45064334 | |
| | | | | | SNOHOMISH COUNTY - ROAD | \$1.49284599 | |
| | | | | | MARYSVILLE SCHOOL DIST NO 25 | | \$5.31476325 |
| 05118 | \$5.26825111 | \$0.86837845 | \$2.20638333 | City: Fire: EMS: Port: Park Library: Road School: | FIRE DISTRICT 15 | \$0.25000000 | |
| | \$5.31476325 | | | | | | |
| | Total: | \$10.58301435 | | | | | |
| TCA Value: | \$13,288,700 | | | | SNOISLE REGIONAL LIBRARY | \$0.45064334 | |
| | | | | | SNOHOMISH COUNTY - ROAD | \$1.49284599 | |
| | | | | | MARYSVILLE SCHOOL DIST NO 25 | | \$5.31476325 |
| 05122 | \$5.47067822 | \$0.86837845 | \$2.20638333 | City: Fire: EMS: Port: Park Library: Road School: | FIRE DISTRICT 17 | \$0.45242712 | |
| | \$5.31476325 | | | | | | |
| | Total: | \$10.78544147 | | | | | |
| TCA Value: | \$372,900 | | | | SNOISLE REGIONAL LIBRARY | \$0.45064334 | |
| | | | | | SNOHOMISH COUNTY - ROAD | \$1.49284599 | |
| | | | | | MARYSVILLE SCHOOL DIST NO 25 | | \$5.31476325 |

CONSOLIDATED TAX CODE AREAS & RATES FOR TAX YEAR 2011

"TCA's" (Tax Code Areas) designate a unique set of taxing districts. They appear on tax statements. The first two columns list the Tax Code Area and regular, excess and total levy rates within that TCA. The columns to the right list levy types, taxing districts and levy rates. All rates are expressed in dollars per thousand dollars of assessed value. Totals are accurate, but may not agree to sum of detail because of rounding.

| TCA | Regular Rate/ Excess Rate | | County/State of Washington | Levy | District | Rates | |
|------------|------------------------------|--------------|-------------------------------|----------|------------------------------|--------------|--------------|
| | | | | | | Regular | Excess |
| 05124 | \$5.51825082 | \$5.31476325 | \$0.86837845 | City: | FIRE DISTRICT 12 | \$0.49999971 | |
| | | | Fire: | | | | |
| | | | \$2.20638333 | EMS: | | | |
| Total: | \$10.83301407 | | | Port: | | | |
| | | | | Park | | | |
| TCA Value: | \$5,118,400 | | | Library: | SNOISLE REGIONAL LIBRARY | \$0.45064334 | |
| | | | | Road | SNOHOMISH COUNTY - ROAD | \$1.49284599 | |
| | | | | School: | MARYSVILLE SCHOOL DIST NO 25 | | \$5.31476325 |
| 05130 | \$5.46762031 | \$5.31476325 | \$0.86837845 | City: | FIRE DISTRICT 22 | \$0.44936921 | |
| | | | Fire: | | | | |
| | | | \$2.20638333 | EMS: | | | |
| Total: | \$10.78238356 | | | Port: | | | |
| | | | | Park | | | |
| TCA Value: | \$8,739,800 | | | Library: | SNOISLE REGIONAL LIBRARY | \$0.45064334 | |
| | | | | Road | SNOHOMISH COUNTY - ROAD | \$1.49284599 | |
| | | | | School: | MARYSVILLE SCHOOL DIST NO 25 | | \$5.31476325 |
| 05146 | \$5.84970262 | \$6.12854098 | \$0.86837845 | City: | FIRE DISTRICT 21 | \$0.50000000 | |
| | | | Fire: | | | | |
| | | | \$2.20638333 | EMS: | | | |
| Total: | \$11.97824361 | | | Port: | | | |
| | | | | Park | | | |
| TCA Value: | \$201,200 | | | Library: | SNOISLE REGIONAL LIBRARY | \$0.45064334 | |
| | | | | Road | SNOHOMISH COUNTY - ROAD | \$1.49284599 | |
| | | | | School: | MARYSVILLE SCHOOL DIST NO 25 | | \$5.31476325 |
| | | | | Other: | PUB HOSP #3[CASCADE VALLEY] | \$0.33145152 | \$0.81377774 |
| 05150 | \$5.62790699 | \$1.95855782 | \$0.86837845 | City: | FIRE DISTRICT 28 | \$0.50000000 | |
| | | | Fire: | | | | |
| | | | \$2.20638333 | EMS: | | | |
| Total: | \$7.58646481 | | | Port: | | | |
| | | | | Park | | | |
| TCA Value: | \$3,944,400 | | | Library: | SNOISLE REGIONAL LIBRARY | \$0.45064334 | |
| | | | | Road | SNOHOMISH COUNTY - ROAD | \$1.49284599 | |
| | | | | School: | INDEX SCHOOL DISTRICT NO 63 | | \$1.95855782 |
| | | | | Other: | PUB HOSP #1[VALLEY GENERAL] | \$0.10965589 | |

CONSOLIDATED TAX CODE AREAS & RATES FOR TAX YEAR 2011

"TCA's" (Tax Code Areas) designate a unique set of taxing districts. They appear on tax statements. The first two columns list the Tax Code Area and regular, excess and total levy rates within that TCA. The columns to the right list levy types, taxing districts and levy rates. All rates are expressed in dollars per thousand dollars of assessed value. Totals are accurate, but may not agree to sum of detail because of rounding.

| TCA | Regular Rate/ Excess Rate | | County/State of Washington | Levy | District | Rates | |
|------------|------------------------------|---------------|-------------------------------|---|---|--|------------------------------|
| | Regular | Excess | | | | | |
| 05174 | \$5.51825111 | \$4.99231527 | \$0.86837845 | City: Fire: EMS: Port: Park | FIRE DISTRICT 19 | \$0.50000000 | |
| | Total: | \$10.51056637 | \$2.20638333 | Library: Road School: | SNOISLE REGIONAL LIBRARY SNOHOMISH COUNTY - ROAD LAKEWOOD SCHOOL DIST NO 306 | \$0.45064334 \$1.49284599 | \$4.99231527 |
| TCA Value: | | \$356,600 | | | | | |
| 05177 | \$5.51825082 | \$4.99231527 | \$0.86837845 | City: Fire: EMS: Port: Park | FIRE DISTRICT 12 | \$0.49999971 | |
| | Total: | \$10.51056609 | \$2.20638333 | Library: Road School: | SNOISLE REGIONAL LIBRARY SNOHOMISH COUNTY - ROAD LAKEWOOD SCHOOL DIST NO 306 | \$0.45064334 \$1.49284599 | \$4.99231527 |
| TCA Value: | | \$5,445,600 | | | | | |
| 05190 | \$5.84970262 | \$5.80609300 | \$0.86837845 | City: Fire: EMS: Port: Park | FIRE DISTRICT 19 | \$0.50000000 | |
| | Total: | \$11.65579563 | \$2.20638333 | Library: Road School: Other: | SNOISLE REGIONAL LIBRARY SNOHOMISH COUNTY - ROAD LAKEWOOD SCHOOL DIST NO 306 PUB HOSP #3[CASCADE VALLEY] | \$0.45064334 \$1.49284599 \$0.33145152 | \$4.99231527 \$0.81377774 |
| TCA Value: | | \$340,800 | | | | | |
| 05214 | \$5.84516122 | \$4.96721398 | \$0.86837845 | City: Fire: EMS: Port: Park | FIRE DISTRICT 24 | \$0.49545859 | |
| | Total: | \$10.81237519 | \$2.20638333 | Library: Road School: Other: | SNOISLE REGIONAL LIBRARY SNOHOMISH COUNTY - ROAD DARRINGTON SCHOOL DIST NO 330 PUB HOSP #3[CASCADE VALLEY] | \$0.45064334 \$1.49284599 \$0.33145152 | \$4.15343624 \$0.81377774 |
| TCA Value: | | \$10,411,800 | | | | | |

CONSOLIDATED TAX CODE AREAS & RATES FOR TAX YEAR 2011

"TCA's" (Tax Code Areas) designate a unique set of taxing districts. They appear on tax statements. The first two columns list the Tax Code Area and regular, excess and total levy rates within that TCA. The columns to the right list levy types, taxing districts and levy rates. All rates are expressed in dollars per thousand dollars of assessed value. Totals are accurate, but may not agree to sum of detail because of rounding.

| TCA | Regular Rate/ Excess Rate | | County/State of Washington | Levy | District | Rates | |
|------------|------------------------------|--------------|-------------------------------|----------|--------------------------------|--------------|--------------|
| | Regular | Excess | | | | | |
| 05218 | \$5.84970262 | \$4.96721398 | \$0.86837845 | City: | FIRE DISTRICT 25 | \$0.50000000 | |
| | | \$2.20638333 | Fire: | | | | |
| | | | EMS: | | | | |
| | | | Port: | | | | |
| | | | Park: | | | | |
| Total: | \$10.81691660 | | | | | | |
| TCA Value: | \$379,100 | | | Library: | SNOISLE REGIONAL LIBRARY | \$0.45064334 | |
| | | | | Road: | SNOHOMISH COUNTY - ROAD | \$1.49284599 | |
| | | | | School: | DARRINGTON SCHOOL DIST NO 330 | | \$4.15343624 |
| | | | | Other: | PUB HOSP #3[CASCADE VALLEY] | \$0.33145152 | \$0.81377774 |
| <hr/> | | | | | | | |
| 05224 | \$5.12790699 | \$5.98377308 | \$0.86837845 | City: | SNOISLE REGIONAL LIBRARY | \$0.45064334 | |
| | | \$2.20638333 | Fire: | | | | |
| | | | EMS: | | | | |
| | | | Port: | | | | |
| | | | Park: | | | | |
| Total: | \$11.11168007 | | | | | | |
| TCA Value: | \$5,943,600 | | | Library: | SNOHOMISH COUNTY - ROAD | \$1.49284599 | |
| | | | | Road: | GRANITE FALLS SCHOOL DIST 332 | | \$5.88459015 |
| | | | | School: | GRANITE FALLS LIB CAP FAC AREA | | \$0.09918293 |
| | | | | Other: | PUB HOSP #1[VALLEY GENERAL] | \$0.10965589 | |
| <hr/> | | | | | | | |
| 05225 | \$5.35741564 | \$5.98377308 | \$0.86837845 | City: | FIRE DISTRICT 08 LAKE STEVENS | \$0.33916453 | |
| | | \$2.20638333 | Fire: | | | | |
| | | | EMS: | | | | |
| | | | Port: | | | | |
| | | | Park: | | | | |
| Total: | \$11.34118872 | | | | | | |
| TCA Value: | \$501,700 | | | Library: | SNOHOMISH COUNTY - ROAD | \$1.49284599 | |
| | | | | Road: | GRANITE FALLS SCHOOL DIST 332 | | \$5.88459015 |
| | | | | School: | GRANITE FALLS LIB CAP FAC AREA | | \$0.09918293 |
| | | | | Other: | | | |
| <hr/> | | | | | | | |
| 05226 | \$5.47067822 | \$5.98377308 | \$0.86837845 | City: | FIRE DISTRICT 17 | \$0.45242712 | |
| | | \$2.20638333 | Fire: | | | | |
| | | | EMS: | | | | |
| | | | Port: | | | | |
| | | | Park: | | | | |
| Total: | \$11.45445130 | | | | | | |
| TCA Value: | \$33,376,200 | | | Library: | SNOHOMISH COUNTY - ROAD | \$1.49284599 | |
| | | | | Road: | GRANITE FALLS SCHOOL DIST 332 | | \$5.88459015 |
| | | | | School: | GRANITE FALLS LIB CAP FAC AREA | | \$0.09918293 |
| | | | | Other: | | | |

CONSOLIDATED TAX CODE AREAS & RATES FOR TAX YEAR 2011

"TCA's" (Tax Code Areas) designate a unique set of taxing districts. They appear on tax statements. The first two columns list the Tax Code Area and regular, excess and total levy rates within that TCA. The columns to the right list levy types, taxing districts and levy rates. All rates are expressed in dollars per thousand dollars of assessed value. Totals are accurate, but may not agree to sum of detail because of rounding.

| TCA | Regular Rate/ Excess Rate | County/State of Washington | Levy | District | Rates | |
|------------|------------------------------|-------------------------------|---|---|--|------------------------------|
| | | | | | Regular | Excess |
| 05230 | \$5.51825111 \$5.98377308 | \$0.86837845 \$2.20638333 | City: Fire: EMS: Port: Park | FIRE DISTRICT 21 | \$0.50000000 | |
| Total: | \$11.50202418 | | Library: Road: School: Other: | SNOISLE REGIONAL LIBRARY SNOHOMISH COUNTY - ROAD GRANITE FALLS SCHOOL DIST 332 GRANITE FALLS LIB CAP FAC AREA | \$0.45064334 \$1.49284599 | \$5.88459015 \$0.09918293 |
| TCA Value: | \$4,263,200 | | | | | |
| 05234 | \$5.46762031 \$5.98377308 | \$0.86837845 \$2.20638333 | City: Fire: EMS: Port: Park | FIRE DISTRICT 22 | \$0.44936921 | |
| Total: | \$11.45139339 | | Library: Road: School: Other: | SNOISLE REGIONAL LIBRARY SNOHOMISH COUNTY - ROAD GRANITE FALLS SCHOOL DIST 332 GRANITE FALLS LIB CAP FAC AREA | \$0.45064334 \$1.49284599 | \$5.88459015 \$0.09918293 |
| TCA Value: | \$4,972,900 | | | | | |
| 05238 | \$5.45209676 \$5.98377308 | \$0.86837845 \$2.20638333 | City: Fire: EMS: Port: Park | FIRE DISTRICT 23 | \$0.43384565 | |
| Total: | \$11.43586984 | | Library: Road: School: Other: | SNOISLE REGIONAL LIBRARY SNOHOMISH COUNTY - ROAD GRANITE FALLS SCHOOL DIST 332 GRANITE FALLS LIB CAP FAC AREA | \$0.45064334 \$1.49284599 | \$5.88459015 \$0.09918293 |
| TCA Value: | \$2,833,800 | | | | | |
| 05262 | \$5.51825111 \$3.09977043 | \$0.86837845 \$2.20638333 | City: Fire: EMS: Port: Park | | | |
| Total: | \$8.61802154 | | Library: Road: School: Other: | SNOISLE REGIONAL LIBRARY SNOHOMISH COUNTY - ROAD STANWOOD-CAMANO SCHOOL DIST NO 401 NORTH COUNTY REGIONAL FIRE AUTHORITY | \$0.45064334 \$1.49284599 \$0.50000000 | \$3.09977043 |
| TCA Value: | \$27,632,400 | | | | | |

CONSOLIDATED TAX CODE AREAS & RATES FOR TAX YEAR 2011

"TCA's" (Tax Code Areas) designate a unique set of taxing districts. They appear on tax statements. The first two columns list the Tax Code Area and regular, excess and total levy rates within that TCA. The columns to the right list levy types, taxing districts and levy rates. All rates are expressed in dollars per thousand dollars of assessed value. Totals are accurate, but may not agree to sum of detail because of rounding.

| TCA | Regular Rate/ Excess Rate | | County/State of Washington | Levy | District | Rates | |
|------------|------------------------------|--------------|-------------------------------|--------------|---|------------------------------|--------------|
| | Regular | Excess | | | | | |
| 05266 | \$5.51825111 | \$3.09977043 | \$0.86837845 | \$2.20638333 | City: Fire: EMS: Port: Park | | |
| Total: | \$8.61802154 | | | | Library: Road | \$0.45064334 \$1.49284599 | |
| TCA Value: | \$291,400 | | | | School: Other: | \$3.09977043 \$0.50000000 | |
| 05270 | \$5.51825111 | \$3.09977043 | \$0.86837845 | \$2.20638333 | City: Fire: EMS: Port: Park | | |
| Total: | \$8.61802154 | | | | Library: Road | \$0.45064334 \$1.49284599 | |
| TCA Value: | \$5,787,200 | | | | School: Other: | \$3.09977043 \$0.50000000 | |
| 05274 | \$5.51825082 | \$3.09977043 | \$0.86837845 | \$2.20638333 | City: Fire: EMS: Port: Park | | |
| Total: | \$8.61802125 | | | | Library: Road | \$0.45064334 \$1.49284599 | |
| TCA Value: | \$890,100 | | | | School: Other: | \$3.09977043 \$0.50000000 | |
| 05286 | \$5.84970262 | \$3.91354817 | \$0.86837845 | \$2.20638333 | City: Fire: EMS: Port: Park | | |
| Total: | \$9.76325080 | | | | Library: Road | \$0.45064334 \$1.49284599 | |
| TCA Value: | \$1,232,000 | | | | School: Other: | \$3.09977043 \$0.33145152 | \$0.81377774 |

CONSOLIDATED TAX CODE AREAS & RATES FOR TAX YEAR 2011

"TCA's" (Tax Code Areas) designate a unique set of taxing districts. They appear on tax statements. The first two columns list the Tax Code Area and regular, excess and total levy rates within that TCA. The columns to the right list levy types, taxing districts and levy rates. All rates are expressed in dollars per thousand dollars of assessed value. Totals are accurate, but may not agree to sum of detail because of rounding.

| TCA | Regular Rate/ Excess Rate | | County/State of Washington | Levy | District | Rates | |
|------------|------------------------------|--------------|-------------------------------|----------|-------------------------------|--------------|--------------|
| | Regular | Excess | | | | | |
| 05505 | \$5.62790699 | \$3.61323638 | \$0.86837845 | City: | FIRE DISTRICT 28 | \$0.50000000 | |
| | | \$2.20638333 | Fire: | | | | |
| | | | EMS: | | | | |
| | | | Port: | | | | |
| | | | Park | | | | |
| Total: | \$9.24114337 | | | | | | |
| TCA Value: | \$119,400 | | | Library: | SNOISLE REGIONAL LIBRARY | \$0.45064334 | |
| | | | | Road | SNOHOMISH COUNTY - ROAD | \$1.49284599 | |
| | | | | School: | SULTAN SCHOOL DISTRICT NO 311 | | \$3.61323638 |
| | | | | Other: | PUB HOSP #1[VALLEY GENERAL] | \$0.10965589 | |
| 05512 | \$5.12790699 | \$3.61323638 | \$0.86837845 | City: | SNOISLE REGIONAL LIBRARY | \$0.45064334 | |
| | | \$2.20638333 | Fire: | | | | |
| | | | EMS: | | | | |
| | | | Port: | | | | |
| | | | Park | | | | |
| Total: | \$8.74114337 | | | | | | |
| TCA Value: | \$1,055,900 | | | Road | SNOHOMISH COUNTY - ROAD | \$1.49284599 | |
| | | | | School: | SULTAN SCHOOL DISTRICT NO 311 | | \$3.61323638 |
| | | | | Other: | PUB HOSP #1[VALLEY GENERAL] | \$0.10965589 | |
| 05513 | \$5.12790699 | \$3.61323638 | \$0.86837845 | City: | SNOISLE REGIONAL LIBRARY | \$0.45064334 | |
| | | \$2.20638333 | Fire: | | | | |
| | | | EMS: | | | | |
| | | | Port: | | | | |
| | | | Park | | | | |
| Total: | \$8.74114337 | | | | | | |
| TCA Value: | \$1,943,900 | | | Road | SNOHOMISH COUNTY - ROAD | \$1.49284599 | |
| | | | | School: | SULTAN SCHOOL DISTRICT NO 311 | | \$3.61323638 |
| | | | | Other: | PUB HOSP #1[VALLEY GENERAL] | \$0.10965589 | |
| 05514 | \$5.62790699 | \$3.61323638 | \$0.86837845 | City: | FIRE DISTRICT 03 | \$0.50000000 | |
| | | \$2.20638333 | Fire: | | | | |
| | | | EMS: | | | | |
| | | | Port: | | | | |
| | | | Park | | | | |
| Total: | \$9.24114337 | | | | | | |
| TCA Value: | \$1,016,600 | | | Library: | SNOISLE REGIONAL LIBRARY | \$0.45064334 | |
| | | | | Road | SNOHOMISH COUNTY - ROAD | \$1.49284599 | |
| | | | | School: | SULTAN SCHOOL DISTRICT NO 311 | | \$3.61323638 |
| | | | | Other: | PUB HOSP #1[VALLEY GENERAL] | \$0.10965589 | |

CONSOLIDATED TAX CODE AREAS & RATES FOR TAX YEAR 2011

"TCA's" (Tax Code Areas) designate a unique set of taxing districts. They appear on tax statements. The first two columns list the Tax Code Area and regular, excess and total levy rates within that TCA. The columns to the right list levy types, taxing districts and levy rates. All rates are expressed in dollars per thousand dollars of assessed value. Totals are accurate, but may not agree to sum of detail because of rounding.

| TCA | Regular Rate/ Excess Rate | | County/State of Washington | Levy | District | Rates | |
|------------|------------------------------|--------------|-------------------------------|----------|-------------------------------|--------------|--------------|
| | Regular | Excess | | | | | |
| 05519 | \$5.49479661 | \$3.61323638 | \$0.86837845 | City: | FIRE DISTRICT 05 | \$0.36688961 | |
| | | \$2.20638333 | Fire: | | | | |
| | | | EMS: | | | | |
| | | | Port: | | | | |
| | | | Park | | | | |
| Total: | \$9.10803298 | | | | | | |
| TCA Value: | \$4,345,400 | | | Library: | SNOISLE REGIONAL LIBRARY | \$0.45064334 | |
| | | | | Road | SNOHOMISH COUNTY - ROAD | \$1.49284599 | |
| | | | | School: | SULTAN SCHOOL DISTRICT NO 311 | | \$3.61323638 |
| | | | | Other: | PUB HOSP #1[VALLEY GENERAL] | \$0.10965589 | |
| 05520 | \$5.62790699 | \$3.61323638 | \$0.86837845 | City: | FIRE DISTRICT 26 | \$0.50000000 | |
| | | \$2.20638333 | Fire: | | | | |
| | | | EMS: | | | | |
| | | | Port: | | | | |
| | | | Park | | | | |
| Total: | \$9.24114337 | | | | | | |
| TCA Value: | \$8,081,000 | | | Library: | SNOISLE REGIONAL LIBRARY | \$0.45064334 | |
| | | | | Road | SNOHOMISH COUNTY - ROAD | \$1.49284599 | |
| | | | | School: | SULTAN SCHOOL DISTRICT NO 311 | | \$3.61323638 |
| | | | | Other: | PUB HOSP #1[VALLEY GENERAL] | \$0.10965589 | |
| 05522 | \$5.49479661 | \$3.61323638 | \$0.86837845 | City: | FIRE DISTRICT 05 | \$0.36688961 | |
| | | \$2.20638333 | Fire: | | | | |
| | | | EMS: | | | | |
| | | | Port: | | | | |
| | | | Park | | | | |
| Total: | \$9.10803298 | | | | | | |
| TCA Value: | \$10,002,800 | | | Library: | SNOISLE REGIONAL LIBRARY | \$0.45064334 | |
| | | | | Road | SNOHOMISH COUNTY - ROAD | \$1.49284599 | |
| | | | | School: | SULTAN SCHOOL DISTRICT NO 311 | | \$3.61323638 |
| | | | | Other: | PUB HOSP #1[VALLEY GENERAL] | \$0.10965589 | |
| 05530 | \$5.49479661 | \$3.61323638 | \$0.86837845 | City: | FIRE DISTRICT 05 | \$0.36688961 | |
| | | \$2.20638333 | Fire: | | | | |
| | | | EMS: | | | | |
| | | | Port: | | | | |
| | | | Park | | | | |
| Total: | \$9.10803298 | | | | | | |
| TCA Value: | \$351,500 | | | Library: | SNOISLE REGIONAL LIBRARY | \$0.45064334 | |
| | | | | Road | SNOHOMISH COUNTY - ROAD | \$1.49284599 | |
| | | | | School: | SULTAN SCHOOL DISTRICT NO 311 | | \$3.61323638 |
| | | | | Other: | PUB HOSP #1[VALLEY GENERAL] | \$0.10965589 | |

CONSOLIDATED TAX CODE AREAS & RATES FOR TAX YEAR 2011

"TCA's" (Tax Code Areas) designate a unique set of taxing districts. They appear on tax statements. The first two columns list the Tax Code Area and regular, excess and total levy rates within that TCA. The columns to the right list levy types, taxing districts and levy rates. All rates are expressed in dollars per thousand dollars of assessed value. Totals are accurate, but may not agree to sum of detail because of rounding.

| TCA | Regular Rate/ Excess Rate | | County/State of Washington | Levy | District | Rates | |
|-------|------------------------------|--------------|-------------------------------|----------|--------------------------------|--------------|--------------|
| | Regular | Excess | | | | | |
| 05668 | \$5.47790699 | \$0.86837845 | \$2.20638333 | City: | FIRE DISTRICT 04 | \$0.35000000 | |
| | \$5.66133064 | | | Fire: | | | |
| | | | | EMS: | | | |
| | | | | Port: | | | |
| | | | | Park | | | |
| | | | | Library: | SNOISLE REGIONAL LIBRARY | \$0.45064334 | |
| | | | | Road | SNOHOMISH COUNTY - ROAD | \$1.49284599 | |
| | | | | School: | SNOHOMISH SCHOOL DIST NO 201 | | \$5.55451293 |
| | | | | Other: | PUB HOSP #1[VALLEY GENERAL] | \$0.10965589 | |
| | | | | | SNOHOMISH LIBRARY CAP FAC AREA | | \$0.10681771 |
| <hr/> | | | | | | | |
| 05694 | \$5.47790699 | \$0.86837845 | \$2.20638333 | City: | FIRE DISTRICT 04 | \$0.35000000 | |
| | \$5.66133064 | | | Fire: | | | |
| | | | | EMS: | | | |
| | | | | Port: | | | |
| | | | | Park | | | |
| | | | | Library: | SNOISLE REGIONAL LIBRARY | \$0.45064334 | |
| | | | | Road | SNOHOMISH COUNTY - ROAD | \$1.49284599 | |
| | | | | School: | SNOHOMISH SCHOOL DIST NO 201 | | \$5.55451293 |
| | | | | Other: | PUB HOSP #1[VALLEY GENERAL] | \$0.10965589 | |
| | | | | | SNOHOMISH LIBRARY CAP FAC AREA | | \$0.10681771 |
| <hr/> | | | | | | | |
| 05706 | \$5.65314871 | \$0.86837845 | \$2.20638333 | City: | FIRE DISTRICT 04 | \$0.35000000 | |
| | \$5.66133064 | | | Fire: | | | |
| | | | | EMS: | | | |
| | | | | Port: | PORT OF EVERETT | \$0.28489760 | |
| | | | | Park | | | |
| | | | | Library: | SNOISLE REGIONAL LIBRARY | \$0.45064334 | |
| | | | | Road | SNOHOMISH COUNTY - ROAD | \$1.49284599 | |
| | | | | School: | SNOHOMISH SCHOOL DIST NO 201 | | \$5.55451293 |
| | | | | Other: | SNOHOMISH LIBRARY CAP FAC AREA | | \$0.10681771 |
| <hr/> | | | | | | | |
| 05710 | \$5.76280460 | \$0.86837845 | \$2.20638333 | City: | FIRE DISTRICT 04 | \$0.35000000 | |
| | \$5.66133064 | | | Fire: | | | |
| | | | | EMS: | | | |
| | | | | Port: | PORT OF EVERETT | \$0.28489760 | |
| | | | | Park | | | |
| | | | | Library: | SNOISLE REGIONAL LIBRARY | \$0.45064334 | |
| | | | | Road | SNOHOMISH COUNTY - ROAD | \$1.49284599 | |
| | | | | School: | SNOHOMISH SCHOOL DIST NO 201 | | \$5.55451293 |
| | | | | Other: | PUB HOSP #1[VALLEY GENERAL] | \$0.10965589 | |
| | | | | | SNOHOMISH LIBRARY CAP FAC AREA | | \$0.10681771 |

CONSOLIDATED TAX CODE AREAS & RATES FOR TAX YEAR 2011

"TCA's" (Tax Code Areas) designate a unique set of taxing districts. They appear on tax statements. The first two columns list the Tax Code Area and regular, excess and total levy rates within that TCA. The columns to the right list levy types, taxing districts and levy rates. All rates are expressed in dollars per thousand dollars of assessed value. Totals are accurate, but may not agree to sum of detail because of rounding.

| TCA | Regular Rate/ Excess Rate | | County/State of Washington | Levy | District | Rates | |
|------------|------------------------------|---------------|-------------------------------|----------|--------------------------------|--------------|--------------|
| | Regular | Excess | | | | | |
| 05712 | \$5.76280460 | \$0.86837845 | \$2.20638333 | City: | FIRE DISTRICT 04 | \$0.35000000 | |
| | \$5.66133064 | | | Fire: | | | |
| | | | | EMS: | | | |
| | | | | Port: | PORT OF EVERETT | \$0.28489760 | |
| | | | | Park | | | |
| | | | | Library: | SNOISLE REGIONAL LIBRARY | \$0.45064334 | |
| | | | | Road | SNOHOMISH COUNTY - ROAD | \$1.49284599 | |
| | | | | School: | SNOHOMISH SCHOOL DIST NO 201 | | \$5.55451293 |
| | | | | Other: | PUB HOSP #1[VALLEY GENERAL] | \$0.10965589 | |
| | | | | | SNOHOMISH LIBRARY CAP FAC AREA | | \$0.10681771 |
| | Total: | \$11.42413524 | | | | | |
| TCA Value: | | \$179,400 | | | | | |
| 05722 | \$5.62790699 | \$0.86837845 | \$2.20638333 | City: | FIRE DISTRICT 03 | \$0.50000000 | |
| | \$5.66133064 | | | Fire: | | | |
| | | | | EMS: | | | |
| | | | | Port: | | | |
| | | | | Park | | | |
| | | | | Library: | SNOISLE REGIONAL LIBRARY | \$0.45064334 | |
| | | | | Road | SNOHOMISH COUNTY - ROAD | \$1.49284599 | |
| | | | | School: | SNOHOMISH SCHOOL DIST NO 201 | | \$5.55451293 |
| | | | | Other: | PUB HOSP #1[VALLEY GENERAL] | \$0.10965589 | |
| | | | | | SNOHOMISH LIBRARY CAP FAC AREA | | \$0.10681771 |
| | Total: | \$11.28923764 | | | | | |
| TCA Value: | | \$1,414,400 | | | | | |
| 05726 | \$5.47790699 | \$0.86837845 | \$2.20638333 | City: | FIRE DISTRICT 04 | \$0.35000000 | |
| | \$5.66133064 | | | Fire: | | | |
| | | | | EMS: | | | |
| | | | | Port: | | | |
| | | | | Park | | | |
| | | | | Library: | SNOISLE REGIONAL LIBRARY | \$0.45064334 | |
| | | | | Road | SNOHOMISH COUNTY - ROAD | \$1.49284599 | |
| | | | | School: | SNOHOMISH SCHOOL DIST NO 201 | | \$5.55451293 |
| | | | | Other: | PUB HOSP #1[VALLEY GENERAL] | \$0.10965589 | |
| | | | | | SNOHOMISH LIBRARY CAP FAC AREA | | \$0.10681771 |
| | Total: | \$11.13923764 | | | | | |
| TCA Value: | | \$24,512,300 | | | | | |

CONSOLIDATED TAX CODE AREAS & RATES FOR TAX YEAR 2011

"TCA's" (Tax Code Areas) designate a unique set of taxing districts. They appear on tax statements. The first two columns list the Tax Code Area and regular, excess and total levy rates within that TCA. The columns to the right list levy types, taxing districts and levy rates. All rates are expressed in dollars per thousand dollars of assessed value. Totals are accurate, but may not agree to sum of detail because of rounding.

| TCA | Regular Rate/ Excess Rate | | County/State of Washington | Levy | District | Rates | |
|-------|------------------------------|--------------|-------------------------------|----------|--------------------------------|--------------|--------------|
| | Regular | Excess | | | | | |
| 05730 | \$5.12790699 | \$0.86837845 | \$2.20638333 | City: | | | |
| | \$5.66133064 | | | Fire: | | | |
| | | | | EMS: | | | |
| | | | | Port: | | | |
| | | | | Park | | | |
| | | | | Library: | SNOISLE REGIONAL LIBRARY | \$0.45064334 | |
| | | | | Road | SNOHOMISH COUNTY - ROAD | \$1.49284599 | |
| | | | | School: | SNOHOMISH SCHOOL DIST NO 201 | | \$5.55451293 |
| | | | | Other: | PUB HOSP #1[VALLEY GENERAL] | \$0.10965589 | |
| | | | | | SNOHOMISH LIBRARY CAP FAC AREA | | \$0.10681771 |
| <hr/> | | | | | | | |
| 05732 | \$5.12790699 | \$0.86837845 | \$2.20638333 | City: | | | |
| | \$5.66133064 | | | Fire: | | | |
| | | | | EMS: | | | |
| | | | | Port: | | | |
| | | | | Park | | | |
| | | | | Library: | SNOISLE REGIONAL LIBRARY | \$0.45064334 | |
| | | | | Road | SNOHOMISH COUNTY - ROAD | \$1.49284599 | |
| | | | | School: | SNOHOMISH SCHOOL DIST NO 201 | | \$5.55451293 |
| | | | | Other: | PUB HOSP #1[VALLEY GENERAL] | \$0.10965589 | |
| | | | | | SNOHOMISH LIBRARY CAP FAC AREA | | \$0.10681771 |
| <hr/> | | | | | | | |
| 05742 | \$5.35741564 | \$0.86837845 | \$2.20638333 | City: | | | |
| | \$5.66133064 | | | Fire: | FIRE DISTRICT 08 LAKE STEVENS | \$0.33916453 | |
| | | | | EMS: | | | |
| | | | | Port: | | | |
| | | | | Park | | | |
| | | | | Library: | SNOISLE REGIONAL LIBRARY | \$0.45064334 | |
| | | | | Road | SNOHOMISH COUNTY - ROAD | \$1.49284599 | |
| | | | | School: | SNOHOMISH SCHOOL DIST NO 201 | | \$5.55451293 |
| | | | | Other: | SNOHOMISH LIBRARY CAP FAC AREA | | \$0.10681771 |
| <hr/> | | | | | | | |
| 05744 | \$5.35741564 | \$0.86837845 | \$2.20638333 | City: | | | |
| | \$5.66133064 | | | Fire: | FIRE DISTRICT 08 LAKE STEVENS | \$0.33916453 | |
| | | | | EMS: | | | |
| | | | | Port: | | | |
| | | | | Park | | | |
| | | | | Library: | SNOISLE REGIONAL LIBRARY | \$0.45064334 | |
| | | | | Road | SNOHOMISH COUNTY - ROAD | \$1.49284599 | |
| | | | | School: | SNOHOMISH SCHOOL DIST NO 201 | | \$5.55451293 |
| | | | | Other: | SNOHOMISH LIBRARY CAP FAC AREA | | \$0.10681771 |

CONSOLIDATED TAX CODE AREAS & RATES FOR TAX YEAR 2011

"TCA's" (Tax Code Areas) designate a unique set of taxing districts. They appear on tax statements. The first two columns list the Tax Code Area and regular, excess and total levy rates within that TCA. The columns to the right list levy types, taxing districts and levy rates. All rates are expressed in dollars per thousand dollars of assessed value. Totals are accurate, but may not agree to sum of detail because of rounding.

| TCA | Regular Rate/ Excess Rate | | County/State of Washington | Levy | District | Rates | |
|------------|------------------------------|--------------|-------------------------------|--|--------------------------------|--------------|--------------|
| | Regular | Excess | | | | | |
| 05746 | \$5.46707153 | \$0.86837845 | \$2.20638333 | City: Fire: EMS: Port: Park Library: Road School: Other: | FIRE DISTRICT 08 LAKE STEVENS | \$0.33916453 | |
| | \$5.66133064 | | | | | | |
| Total: | \$11.12840217 | | | | | | |
| TCA Value: | \$15,773,800 | | | | | | |
| | | | | | SNOISLE REGIONAL LIBRARY | \$0.45064334 | |
| | | | | | SNOHOMISH COUNTY - ROAD | \$1.49284599 | |
| | | | | | SNOHOMISH SCHOOL DIST NO 201 | | \$5.55451293 |
| | | | | | PUB HOSP #1[VALLEY GENERAL] | \$0.10965589 | |
| | | | | | SNOHOMISH LIBRARY CAP FAC AREA | | \$0.10681771 |
| 05748 | \$5.46707153 | \$0.86837845 | \$2.20638333 | City: Fire: EMS: Port: Park Library: Road School: Other: | FIRE DISTRICT 08 LAKE STEVENS | \$0.33916453 | |
| | \$5.66133064 | | | | | | |
| Total: | \$11.12840217 | | | | | | |
| TCA Value: | \$1,028,100 | | | | | | |
| | | | | | SNOISLE REGIONAL LIBRARY | \$0.45064334 | |
| | | | | | SNOHOMISH COUNTY - ROAD | \$1.49284599 | |
| | | | | | SNOHOMISH SCHOOL DIST NO 201 | | \$5.55451293 |
| | | | | | PUB HOSP #1[VALLEY GENERAL] | \$0.10965589 | |
| | | | | | SNOHOMISH LIBRARY CAP FAC AREA | | \$0.10681771 |
| 05766 | \$5.62790699 | \$0.86837845 | \$2.20638333 | City: Fire: EMS: Port: Park Library: Road School: Other: | FIRE DISTRICT 03 | \$0.50000000 | |
| | \$4.39458400 | | | | | | |
| Total: | \$10.02249100 | | | | | | |
| TCA Value: | \$1,628,600 | | | | | | |
| | | | | | SNOISLE REGIONAL LIBRARY | \$0.45064334 | |
| | | | | | SNOHOMISH COUNTY - ROAD | \$1.49284599 | |
| | | | | | MONROE SCHOOL DISTRICT NO 103 | | \$4.39458400 |
| | | | | | PUB HOSP #1[VALLEY GENERAL] | \$0.10965589 | |
| 05770 | \$5.62790699 | \$0.86837845 | \$2.20638333 | City: Fire: EMS: Port: Park Library: Road School: Other: | FIRE DISTRICT 03 | \$0.50000000 | |
| | \$4.39458400 | | | | | | |
| Total: | \$10.02249100 | | | | | | |
| TCA Value: | \$1,945,100 | | | | | | |
| | | | | | SNOISLE REGIONAL LIBRARY | \$0.45064334 | |
| | | | | | SNOHOMISH COUNTY - ROAD | \$1.49284599 | |
| | | | | | MONROE SCHOOL DISTRICT NO 103 | | \$4.39458400 |
| | | | | | PUB HOSP #1[VALLEY GENERAL] | \$0.10965589 | |

CONSOLIDATED TAX CODE AREAS & RATES FOR TAX YEAR 2011

"TCA's" (Tax Code Areas) designate a unique set of taxing districts. They appear on tax statements. The first two columns list the Tax Code Area and regular, excess and total levy rates within that TCA. The columns to the right list levy types, taxing districts and levy rates. All rates are expressed in dollars per thousand dollars of assessed value. Totals are accurate, but may not agree to sum of detail because of rounding.

| TCA | Regular Rate/ Excess Rate | County/State of Washington | Levy | District | Rates | |
|------------|------------------------------|-------------------------------|---|--|--|------------------------------|
| | | | | | Regular | Excess |
| 05776 | \$5.62790699 \$4.60564617 | \$0.86837845 \$2.20638333 | City: Fire: EMS: Port: Park | FIRE DISTRICT 03 | \$0.50000000 | |
| Total: | \$10.23355317 | | Library: Road: School: Other: | SNOISLE REGIONAL LIBRARY SNOHOMISH COUNTY - ROAD MONROE SCHOOL DISTRICT NO 103 MONROE LIBRARY CAP FAC AREA PUB HOSP #1[VALLEY GENERAL] | \$0.45064334 \$1.49284599 \$0.10965589 | \$4.39458400 \$0.21106217 |
| TCA Value: | \$14,722,800 | | | | | |
| 05777 | \$5.62790699 \$4.60564617 | \$0.86837845 \$2.20638333 | City: Fire: EMS: Port: Park | FIRE DISTRICT 03 | \$0.50000000 | |
| Total: | \$10.23355317 | | Library: Road: School: Other: | SNOISLE REGIONAL LIBRARY SNOHOMISH COUNTY - ROAD MONROE SCHOOL DISTRICT NO 103 MONROE LIBRARY CAP FAC AREA PUB HOSP #1[VALLEY GENERAL] | \$0.45064334 \$1.49284599 \$0.10965589 | \$4.39458400 \$0.21106217 |
| TCA Value: | \$3,837,100 | | | | | |
| 05778 | \$5.47790699 \$4.60564617 | \$0.86837845 \$2.20638333 | City: Fire: EMS: Port: Park | FIRE DISTRICT 04 | \$0.35000000 | |
| Total: | \$10.08355317 | | Library: Road: School: Other: | SNOISLE REGIONAL LIBRARY SNOHOMISH COUNTY - ROAD MONROE SCHOOL DISTRICT NO 103 MONROE LIBRARY CAP FAC AREA PUB HOSP #1[VALLEY GENERAL] | \$0.45064334 \$1.49284599 \$0.10965589 | \$4.39458400 \$0.21106217 |
| TCA Value: | \$1,583,700 | | | | | |

CONSOLIDATED TAX CODE AREAS & RATES FOR TAX YEAR 2011

"TCA's" (Tax Code Areas) designate a unique set of taxing districts. They appear on tax statements. The first two columns list the Tax Code Area and regular, excess and total levy rates within that TCA. The columns to the right list levy types, taxing districts and levy rates. All rates are expressed in dollars per thousand dollars of assessed value. Totals are accurate, but may not agree to sum of detail because of rounding.

| TCA | Regular Rate/ Excess Rate | | County/State of Washington | Levy | District | Rates | |
|------------|------------------------------|---------------|-------------------------------|--------------|--|--|------------------------------|
| | Regular | Excess | | | | | |
| 05779 | \$5.12790699 | \$4.60564617 | \$0.86837845 | \$2.20638333 | City: Fire: EMS: Port: Park Library: Road School: Other: | | |
| | Total: | \$9.73355317 | | | | | |
| TCA Value: | | \$1,039,000 | | | SNOISLE REGIONAL LIBRARY SNOHOMISH COUNTY - ROAD MONROE SCHOOL DISTRICT NO 103 MONROE LIBRARY CAP FAC AREA PUB HOSP #1[VALLEY GENERAL] | \$0.45064334 \$1.49284599 \$0.10965589 | \$4.39458400 \$0.21106217 |
| 05780 | \$5.49479661 | \$4.60564617 | \$0.86837845 | \$2.20638333 | City: Fire: EMS: Port: Park Library: Road School: Other: | | |
| | Total: | \$10.10044278 | | | | | |
| TCA Value: | | \$24,600 | | | SNOISLE REGIONAL LIBRARY SNOHOMISH COUNTY - ROAD MONROE SCHOOL DISTRICT NO 103 MONROE LIBRARY CAP FAC AREA PUB HOSP #1[VALLEY GENERAL] | \$0.45064334 \$1.49284599 \$0.10965589 | \$4.39458400 \$0.21106217 |
| 05781 | \$5.12790699 | \$4.60564617 | \$0.86837845 | \$2.20638333 | City: Fire: EMS: Port: Park Library: Road School: Other: | | |
| | Total: | \$9.73355317 | | | | | |
| TCA Value: | | \$0 | | | SNOISLE REGIONAL LIBRARY SNOHOMISH COUNTY - ROAD MONROE SCHOOL DISTRICT NO 103 MONROE LIBRARY CAP FAC AREA PUB HOSP #1[VALLEY GENERAL] | \$0.45064334 \$1.49284599 \$0.10965589 | \$4.39458400 \$0.21106217 |

CONSOLIDATED TAX CODE AREAS & RATES FOR TAX YEAR 2011

"TCA's" (Tax Code Areas) designate a unique set of taxing districts. They appear on tax statements. The first two columns list the Tax Code Area and regular, excess and total levy rates within that TCA. The columns to the right list levy types, taxing districts and levy rates. All rates are expressed in dollars per thousand dollars of assessed value. Totals are accurate, but may not agree to sum of detail because of rounding.

| TCA | Regular Rate/ Excess Rate | County/State of Washington | Levy | District | Rates | |
|------------|------------------------------|-------------------------------|---|--|--|------------------------------|
| | | | | | Regular | Excess |
| 05782 | \$5.49479661 \$4.60564617 | \$0.86837845 \$2.20638333 | City: Fire: EMS: Port: Park | FIRE DISTRICT 05 | \$0.36688961 | |
| Total: | \$10.10044278 | | Library: Road: School: Other: | SNOISLE REGIONAL LIBRARY SNOHOMISH COUNTY - ROAD MONROE SCHOOL DISTRICT NO 103 MONROE LIBRARY CAP FAC AREA PUB HOSP #1[VALLEY GENERAL] | \$0.45064334 \$1.49284599 \$0.10965589 | \$4.39458400 \$0.21106217 |
| TCA Value: | \$0 | | | | | |

SNOHOMISH COUNTY 2010 ASSESSMENTS AND LEVIES DUE IN 2011

Levy Category: City

| Fund / Description | Valuation | Levy Rate \$ /1,000 | Grand Total Taxes |
|---|------------------|---------------------|-------------------|
| ARLINGTON City | \$2,018,675,444 | 1.16941138 | 2,360,662.04 |
| BOTHELL G.O.BONDS Bond Interest and Redemption | \$3,058,817,564 | .12344000 | 377,580.44 |
| BOTHELL City | \$3,073,475,024 | 1.36864000 | 4,206,480.86 |
| BRIER G.O. BOND 1995 (LIBRARY) Bond Interest and Redemption | \$751,136,704 | .03645142 | 27,380.00 |
| BRIER City | \$757,814,454 | 1.24966078 | 947,011.00 |
| EDMONDS City | \$6,433,258,853 | 1.47663233 | 9,499,558.01 |
| EDMONDS G.O. BOND PUB SAFETY Bond Interest and Redemption | \$6,025,084,739 | .14572144 | 877,984.00 |
| EVERETT City | \$12,363,443,145 | 2.60757278 | 32,238,577.76 |
| GOLD BAR City | \$153,903,401 | 1.37934320 | 212,285.61 |
| GRANITE FALLS City | \$279,528,569 | 1.56161855 | 436,517.00 |
| LAKE STEVENS City | \$2,658,887,830 | 1.54605676 | 4,110,791.50 |
| LYNNWOOD City | \$4,726,403,303 | 1.86952310 | 8,836,120.14 |
| MARYSVILLE City | \$5,357,774,475 | 2.34000119 | 12,537,198.63 |
| MARYSVILLE G.O.BOND 1986 Bond Interest and Redemption | \$5,310,932,325 | .04256738 | 226,072.50 |
| MILL CREEK City | \$2,660,873,179 | 1.91702597 | 5,100,963.00 |
| MONROE City | \$1,692,066,691 | 1.14787863 | 1,942,287.19 |
| MOUNTLAKE TERRACE City | \$2,033,992,888 | 1.53792588 | 3,128,130.31 |
| MUKILTEO City | \$3,541,494,541 | 1.28640614 | 4,555,800.33 |
| SNOHOMISH G.O. BOND-1994 Bond Interest and Redemption | \$1,005,202,752 | .05638464 | 56,678.00 |
| SNOHOMISH City | \$1,152,167,385 | .91508257 | 1,054,328.29 |
| STANWOOD G.O. BOND 1994 Bond Interest and Redemption | \$708,095,559 | .09902743 | 70,120.88 |
| STANWOOD City | \$714,934,054 | 2.67000000 | 1,908,873.92 |
| STANWOOD G.O. BOND 2000 Bond Interest and Redemption | \$708,095,559 | .19523042 | 138,241.79 |
| SULTAN G.O. BOND 2004 Bond Interest and Redemption | \$382,384,116 | .07724693 | 29,538.00 |
| SULTAN City | \$384,796,176 | 1.64935666 | 634,666.14 |
| DARRINGTON City | \$139,710,846 | 1.95126218 | 272,612.49 |
| INDEX City | \$13,771,935 | 1.49441600 | 20,581.00 |
| WOODWAY City | \$471,163,064 | 2.09820955 | 988,598.84 |

SNOHOMISH COUNTY 2010 ASSESSMENTS AND LEVIES DUE IN 2011

Levy Category: City (continued)

| Fund / Description | Valuation | Levy Rate \$ /1,000 | Grand Total Taxes |
|---------------------------|-------------------------|---------------------|----------------------|
| Sub-Total Regular Levies: | \$50,628,135,257 | | 94,992,044.06 |
| Sub-Total Excess Levies: | \$17,949,749,318 | | 1,803,595.61 |
| Total For City | \$68,577,884,575 | | 96,795,639.67 |

Levy Category: County Tax

| Fund / Description | Valuation | Levy Rate \$ /1,000 | Grand Total Taxes |
|--|-------------------------|---------------------|----------------------|
| COUNTY REGULAR Veteran's Relief | \$85,710,607,564 | .00531184 | 455,281.21 |
| COUNTY REGULAR Community Services Mental Health | \$85,710,607,564 | .00590205 | 505,868.70 |
| COUNTY CONSERVATION FUTURES Conservation Futures | \$85,710,607,564 | .03887758 | 3,332,220.88 |
| COUNTY REGULAR County General - Current Expenses | \$85,710,607,564 | .80842230 | 69,290,366.20 |
| COUNTY REGULAR Development Disabilities | \$85,710,607,564 | .00590205 | 505,868.70 |
| COUNTY REGULAR River Improvement | \$85,710,607,564 | .00396262 | 339,638.90 |
| Sub-Total Regular Levies: | \$85,710,607,564 | | 74,429,244.59 |
| Sub-Total Excess Levies: | \$0 | | .00 |
| Total For County Tax | \$85,710,607,564 | | 74,429,244.59 |

Levy Category: Emergency Medical Services

| Fund / Description | Valuation | Levy Rate \$ /1,000 | Grand Total Taxes |
|--|------------------|---------------------|-------------------|
| ARLINGTON EMS 2006-2011 Emerg. Medical Serv. | \$2,018,675,444 | .46459956 | 937,875.72 |
| BOTHELL EMS 2006-2011 Emerg. Medical Serv. | \$3,073,475,024 | .21159201 | 650,322.76 |
| BRIER EMS PERMANENT 2003-ON Emerg. Medical Serv. | \$757,814,454 | .50000000 | 378,907.23 |
| EDMONDS EMS PERMANENT 2004-ON Emerg. Medical Serv. | \$6,433,258,853 | .50000000 | 3,216,629.43 |
| EVERETT EMS PERMANENT 2001-ON Emerg. Medical Serv. | \$12,363,443,145 | .50000000 | 6,181,721.57 |
| LYNNWOOD EMS 2010-2019 Emerg. Medical Serv. | \$4,726,403,303 | .50000000 | 2,363,201.65 |

SNOHOMISH COUNTY 2010 ASSESSMENTS AND LEVIES DUE IN 2011

Levy Category: Emergency Medical Services (continued)

| Fund / Description | Valuation | Levy Rate \$ /1,000 | Grand Total Taxes |
|---|------------------|---------------------|-------------------|
| MARYSVILLE EMS PERMANENT 2005-ON Emerg. Medical Serv. | \$5,357,774,475 | .50000000 | 2,678,887.24 |
| MILL CREEK EMS 2011-2016 Emerg. Medical Serv. | \$2,660,873,179 | .45000000 | 1,197,392.93 |
| MOUNTLAKE TERRACE EMS PERMANENT 2005-ON Emerg. Medical | \$2,033,992,888 | .50000000 | 1,016,996.44 |
| MUKILTEO EMS PERMANENT 2011-ON Emerg. Medical Serv. | \$3,541,494,541 | .50000000 | 1,770,747.27 |
| STANWOOD EMS PERMANENT 2005-ON Emerg. Medical Serv. | \$714,934,054 | .50000000 | 357,467.03 |
| FIRE DIST 01 EMS PERMANENT 2002-ON Emerg. Medical Serv. | \$13,039,725,601 | .50000000 | 6,519,862.80 |
| FIRE DIST 03 EMS PERMANENT 2001-ON Emerg. Medical Serv. | \$3,057,015,613 | .50000000 | 1,528,507.81 |
| FIRE DIST 04 EMS 2008 - 2013 Emerg. Medical Serv. | \$3,432,861,689 | .35000000 | 1,201,501.59 |
| FIRE DIST 05 EMS PERMANENT 2004-ON Emerg. Medical Serv. | \$758,782,045 | .36688961 | 278,389.25 |
| FIRE DIST 07 EMS PERMANENT 2011-ON Emerg. Medical Serv. | \$7,323,451,271 | .50000000 | 3,661,725.64 |
| FIRE DIST 08 EMS PERMANENT 2000-ON Emerg. Medical Serv. | \$4,205,120,680 | .33916453 | 1,426,227.80 |
| FIRE DIST 10 EMS 2006-2011 Emerg. Medical Serv. | \$969,533,334 | .22527539 | 218,412.00 |
| FIRE DIST 12 EMS PERMANENT 2005-ON Emerg. Medical Serv. | \$1,706,356,977 | .49999971 | 853,178.00 |
| FIRE DIST 15 EMS PERMANENT 2008-ON Emerg. Medical Serv. | \$392,324,595 | .25000000 | 98,081.15 |
| FIRE DIST 17 EMS 2010-2015 Emerg. Medical Serv. | \$1,139,043,128 | .45242712 | 515,334.00 |
| FIRE DIST 19 EMS PERMANENT 2011-ON Emerg. Medical Serv. | \$395,218,341 | .50000000 | 197,609.17 |
| FIRE DIST 21 EMS 2006-2011 Emerg. Medical Serv. | \$895,622,830 | .50000000 | 447,811.42 |
| FIRE DIST 22 EMS PERMANENT 2005-ON Emerg. Medical Serv. | \$570,167,218 | .44936921 | 256,215.59 |
| FIRE DIST 23 EMS 2006-2011 Emerg. Medical Serv. | \$43,847,806 | .43384565 | 19,023.18 |
| FIRE DIST 24 EMS PERMANENT 2011-ON Emerg. Medical Serv. | \$315,126,652 | .49545859 | 156,132.21 |
| FIRE DIST 25 EMS PERMANENT 2011-ON Emerg. Medical Serv. | \$112,581,801 | .50000000 | 56,290.90 |
| FIRE DIST 26 EMS PERMANENT 2005-ON Emerg. Medical Serv. | \$365,432,079 | .50000000 | 182,716.04 |
| FIRE DIST 28 EMS2 2011-2016 Emerg. Medical Serv. | \$83,274,548 | .25000000 | 20,818.64 |
| FIRE DIST 28 EMS1 2008-2013 Emerg. Medical Serv. | \$83,274,548 | .25000000 | 20,818.64 |
| NORTH COUNTY REGIONAL FIRE EMS 2011-2016 Emerg. Medical Serv. | \$1,874,022,485 | .50000000 | 937,011.24 |

SNOHOMISH COUNTY 2010 ASSESSMENTS AND LEVIES DUE IN 2011

Levy Category: Emergency Medical Services (continued)

| Fund / Description | Valuation | Levy Rate \$ /1,000 | Grand Total Taxes |
|------------------------------------|-------------------------|---------------------|----------------------|
| Sub-Total Regular Levies: | \$84,444,922,601 | | 39,345,816.34 |
| Sub-Total Excess Levies: | \$0 | | .00 |
| Total For Emergency Medical | \$84,444,922,601 | | 39,345,816.34 |

Levy Category: Fire

| Fund / Description | Valuation | Levy Rate \$ /1,000 | Grand Total Taxes |
|---|------------------|---------------------|-------------------|
| FIRE DIST 01 EXPENSE Fire Protection | \$13,039,725,601 | 1.50000000 | 19,559,588.40 |
| FIRE DIST 01 G.O. BOND 2003 Fire Protection | \$13,583,021,550 | .18239498 | 2,477,475.00 |
| FIRE DIST 03 EXPENSE Fire Protection | \$3,032,451,013 | 1.50000000 | 4,548,676.52 |
| FIRE DIST 04 G.O. BOND 1994 Bond Interest and Redemption | \$2,466,947,717 | .07012167 | 172,986.49 |
| FIRE DIST 04 EXPENSE Fire Protection | \$3,403,739,289 | .97799529 | 3,328,841.01 |
| FIRE DIST 05 M & O Fire Protection - Special Services | \$736,890,170 | .50777093 | 374,171.41 |
| FIRE DIST 05 EXPENSE Fire Protection | \$744,057,745 | 1.50000000 | 1,116,086.62 |
| FIRE DIST 07 EXPENSE Fire Protection | \$7,323,451,271 | 1.46278694 | 10,712,648.91 |
| FIRE DIST 07 NON-VOTED BONDS Fire Protection | \$7,397,887,575 | .03721306 | 275,298.00 |
| FIRE DIST 08 EXPENSE Fire Protection | \$4,179,464,180 | 1.50000000 | 6,269,196.27 |
| FIRE DIST 10 EXPENSE Fire Protection | \$969,533,334 | 1.06470604 | 1,032,268.00 |
| FIRE DIST 12 EXPENSE Fire Protection | \$1,694,902,877 | 1.39744703 | 2,368,537.00 |
| FIRE DIST 15 EXPENSE Fire Protection | \$379,035,895 | 1.11828047 | 423,868.44 |
| FIRE DIST 16 EXPENSE Fire Protection | \$411,118,792 | .51459107 | 211,558.06 |
| FIRE DIST 17 EXPENSE Fire Protection | \$1,104,813,128 | 1.29163650 | 1,427,016.96 |
| FIRE DIST 19 G.O. BOND 2009 Bond Interest and Redemption | \$406,011,356 | .35466388 | 143,997.56 |
| FIRE DIST 19 G.O. BOND 1998 Bond Interest and Redemption | \$406,011,356 | .27207531 | 110,465.66 |
| FIRE DIST 19 NON-VOTED BONDS Bond Interest and Redemption | \$410,847,791 | .22588171 | 92,803.00 |
| FIRE DIST 19 EXPENSE Fire Protection | \$381,117,041 | 1.25607716 | 478,712.41 |
| FIRE DIST 21 EXPENSE Fire Protection | \$863,505,830 | .55238417 | 476,986.95 |

SNOHOMISH COUNTY 2010 ASSESSMENTS AND LEVIES DUE IN 2011

Levy Category: Fire (continued)

| Fund / Description | Valuation | Levy Rate \$ /1,000 | Grand Total Taxes |
|---|-------------------------|---------------------|----------------------|
| FIRE DIST 22 EXPENSE Fire Protection | \$549,903,718 | 1.50000000 | 824,855.58 |
| FIRE DIST 23 EXPENSE Fire Protection | \$41,014,006 | .59049584 | 24,218.60 |
| FIRE DIST 24 EXPENSE Fire Protection | \$304,714,852 | .58290759 | 177,620.60 |
| FIRE DIST 25 EXPENSE Fire Protection | \$106,376,501 | .66176119 | 70,395.84 |
| FIRE DIST 26 GO BOND Bond Interest and Redemption | \$353,207,032 | .24803633 | 87,608.18 |
| FIRE DIST 26 EXPENSE Fire Protection | \$357,351,079 | 1.50000000 | 536,026.62 |
| FIRE DIST 27 EXPENSE Fire Protection | \$100,339,420 | .65118395 | 65,339.42 |
| FIRE DIST 27 EXPENSE Fire Protection | \$100,339,420 | .34881605 | 35,000.00 |
| FIRE DIST 28 EXPENSE Fire Protection | \$79,210,748 | 1.19933219 | 95,000.00 |
| Sub-Total Regular Levies: | \$46,974,901,106 | | 54,150,543.21 |
| Sub-Total Excess Levies: | \$17,952,089,181 | | 3,366,704.30 |
| Total For Fire | \$64,926,990,287 | | 57,517,247.51 |

Levy Category: Library

| Fund / Description | Valuation | Levy Rate \$ /1,000 | Grand Total Taxes |
|--|-------------------------|---------------------|----------------------|
| KING COUNTY LIBRARY G.O. BOND 2006 Bond Interest and | \$3,058,817,564 | .05131000 | 156,947.93 |
| KING COUNTY LIBRARY Library | \$3,073,475,024 | .50000000 | 1,536,737.51 |
| KING COUNTY LIBRARY G.O. BOND Bond Interest and Redemption | \$3,058,817,564 | .01491000 | 45,606.97 |
| SNO-ISLE REGIONAL LIBRARY Library | \$69,073,820,342 | .45064334 | 31,127,657.36 |
| Sub-Total Regular Levies: | \$72,147,295,366 | | 32,664,394.87 |
| Sub-Total Excess Levies: | \$6,117,635,128 | | 202,554.90 |
| Total For Library | \$78,264,930,494 | | 32,866,949.77 |

SNOHOMISH COUNTY 2010 ASSESSMENTS AND LEVIES DUE IN 2011

Levy Category: Library Capital Facility Area

| Fund / Description | Valuation | Levy Rate \$ /1,000 | Grand Total Taxes |
|---|-------------------------|---------------------|---------------------|
| GRANITE FALLS LCFA G.O. BOND Bond Interest and Redemption | \$1,322,053,450 | .09918293 | 131,125.13 |
| MONROE LCFA G.O. BOND Bond Interest and Redemption | \$2,933,702,787 | .21106217 | 619,193.68 |
| SNOHOMISH LCFA G.O. BOND Bond Interest and Redemption | \$6,607,864,473 | .10681771 | 705,836.96 |
| Sub-Total Regular Levies: | \$0 | | .00 |
| Sub-Total Excess Levies: | \$10,863,620,710 | | 1,456,155.77 |
| Total For Library Capital Facility | \$10,863,620,710 | | 1,456,155.77 |

Levy Category: Local School

| Fund / Description | Valuation | Levy Rate \$ /1,000 | Grand Total Taxes |
|---|------------------|---------------------|-------------------|
| SCHOOL 016 BONDS Bond Interest and Redemption | \$3,364,886,727 | 1.48172905 | 4,985,850.41 |
| SCHOOL 330 BONDS Bond Interest and Redemption | \$324,861,930 | .77368638 | 251,341.25 |
| SCHOOL 015 BONDS Bond Interest and Redemption | \$19,652,824,364 | 1.39928997 | 27,500,000.00 |
| SCHOOL 015 CAPITAL PROJECTS Local School | \$19,652,824,364 | .41215450 | 8,100,000.00 |
| SCHOOL 002 BONDS Bond Interest and Redemption | \$14,290,817,965 | 1.82046962 | 26,016,000.00 |
| SCHOOL 002 CAPITAL PROJECTS Local School | \$14,290,817,965 | .55980001 | 8,000,000.00 |
| SCHOOL 332 CAPITAL PROJECTS Local School | \$1,322,053,450 | .43859807 | 579,850.10 |
| SCHOOL 332 BONDS Bond Interest and Redemption | \$1,322,053,450 | 2.36049715 | 3,120,703.40 |
| SCHOOL 004 CAPITAL PROJECTS Local School | \$3,896,980,862 | .38489868 | 1,499,942.77 |
| SCHOOL 004 BONDS Bond Interest and Redemption | \$3,896,980,862 | 1.82185373 | 7,099,729.13 |
| SCHOOL 306 BONDS Bond Interest and Redemption | \$1,835,653,056 | 1.57958533 | 2,899,570.63 |
| SCHOOL 306 CAPITAL PROJECTS Local School | \$1,835,653,056 | .54468460 | 999,851.94 |
| SCHOOL 025 BONDS Bond Interest and Redemption | \$6,173,756,692 | 1.86260306 | 11,499,258.12 |
| SCHOOL 103 BONDS Bond Interest and Redemption | \$4,480,641,800 | 1.24118342 | 5,561,298.33 |
| SCHOOL 103 TRANSPORTATION Local School | \$4,480,641,800 | .08919752 | 399,662.12 |
| SCHOOL 006 CAPITAL PROJECTS Local School | \$12,779,055,519 | .40691583 | 5,200,000.00 |
| SCHOOL 006 BONDS Bond Interest and Redemption | \$12,779,055,519 | 1.39188690 | 17,787,000.00 |

SNOHOMISH COUNTY 2010 ASSESSMENTS AND LEVIES DUE IN 2011

Levy Category: Local School

| Fund / Description | Valuation | Levy Rate \$ /1,000 | Grand Total Taxes |
|---|--------------------------|---------------------|-----------------------|
| SCHOOL 417 CAPITAL PROJECTS Local School | \$6,935,033,378 | .30308000 | 2,101,869.92 |
| SCHOOL 417 BONDS Bond Interest and Redemption | \$6,935,033,378 | 2.04522000 | 14,183,668.97 |
| SCHOOL 201 BONDS Bond Interest and Redemption | \$6,571,223,476 | 2.70666305 | 17,786,087.75 |
| SCHOOL 401 BONDS Bond Interest and Redemption | \$2,106,053,968 | 1.15836652 | 2,439,582.41 |
| SCHOOL 311 BONDS Bond Interest and Redemption | \$1,185,339,965 | .21967342 | 260,387.69 |
| Sub-Total Regular Levies: | \$0 | | .00 |
| Sub-Total Excess Levies: | \$150,112,243,546 | | 168,271,654.94 |
| Total For Local School | \$150,112,243,546 | | 168,271,654.94 |

Levy Category: Local School M&O

| Fund / Description | Valuation | Levy Rate \$ /1,000 | Grand Total Taxes |
|-------------------------------|------------------|---------------------|-------------------|
| SCHOOL 016 M & O Local School | \$3,364,886,727 | 3.03345331 | 10,207,226.79 |
| SCHOOL 330 M & O Local School | \$324,861,930 | 3.37974986 | 1,097,952.06 |
| SCHOOL 015 M & O Local School | \$19,652,824,364 | 2.33809925 | 45,950,254.00 |
| SCHOOL 002 M & O Local School | \$14,290,817,965 | 3.05747599 | 43,693,832.84 |
| SCHOOL 332 M & O Local School | \$1,322,053,450 | 3.08549493 | 4,079,189.21 |
| SCHOOL 063 M & O Local School | \$80,444,348 | 1.95855782 | 157,554.91 |
| SCHOOL 004 M & O Local School | \$3,896,980,862 | 3.21338558 | 12,522,502.12 |
| SCHOOL 306 M & O Local School | \$1,835,653,056 | 2.86804534 | 5,264,736.20 |
| SCHOOL 025 M & O Local School | \$6,173,756,692 | 3.45216018 | 21,312,797.04 |
| SCHOOL 103 M & O Local School | \$4,480,641,800 | 3.06420306 | 13,729,596.32 |
| SCHOOL 006 M & O Local School | \$12,779,055,519 | 2.51205498 | 32,101,690.00 |
| SCHOOL 417 M & O Local School | \$6,935,033,378 | 2.25224000 | 15,619,359.58 |
| SCHOOL 201 M & O Local School | \$6,571,223,476 | 2.84784989 | 18,713,858.03 |
| SCHOOL 401 M & O Local School | \$2,106,053,968 | 1.94140391 | 4,088,701.41 |
| SCHOOL 311 M & O Local School | \$1,185,339,965 | 3.39356295 | 4,022,525.79 |

SNOHOMISH COUNTY 2010 ASSESSMENTS AND LEVIES DUE IN 2011

Levy Category: Local School M&O (continued)

| Fund / Description | Valuation | Levy Rate \$ /1,000 | Grand Total Taxes |
|---------------------------------------|-------------------------|---------------------|-----------------------|
| Sub-Total Regular Levies: | \$0 | | .00 |
| Sub-Total Excess Levies: | \$84,999,627,500 | | 232,561,776.30 |
| Total For Local School M&O | \$84,999,627,500 | | 232,561,776.30 |

Levy Category: Hospital

| Fund / Description | Valuation | Levy Rate \$ /1,000 | Grand Total Taxes |
|---|-------------------------|---------------------|---------------------|
| HOSPITAL DIST 1 MAINTENANCE Hospital | \$12,695,221,655 | .10965589 | 1,392,105.80 |
| HOSPITAL DIST 2 MAINTENANCE Hospital | \$21,166,181,462 | .09537757 | 2,018,778.95 |
| HOSPITAL DIST 2 G.O. BONDS Bond Interest and Redemption | \$20,939,106,939 | .05764332 | 1,206,999.62 |
| HOSPITAL DIST 3 MAINTENANCE Hospital | \$3,589,641,392 | .33145152 | 1,189,792.09 |
| HOSPITAL DIST 3 G.O. BONDS Hospital | \$3,553,428,372 | .81377774 | 2,891,700.90 |
| Sub-Total Regular Levies: | \$37,451,044,509 | | 4,600,676.84 |
| Sub-Total Excess Levies: | \$24,492,535,311 | | 4,098,700.52 |
| Total For Hospital | \$61,943,579,820 | | 8,699,377.36 |

Levy Category: Park

| Fund / Description | Valuation | Levy Rate \$ /1,000 | Grand Total Taxes |
|--|------------------------|---------------------|-------------------|
| NORTHSHORE PARK & REC GO BOND Bond Interest and Redemption | \$6,928,096,604 | .01502000 | 104,060.01 |
| Sub-Total Regular Levies: | \$0 | | .00 |
| Sub-Total Excess Levies: | \$6,928,096,604 | | 104,060.01 |
| Total For Park | \$6,928,096,604 | | 104,060.01 |

SNOHOMISH COUNTY 2010 ASSESSMENTS AND LEVIES DUE IN 2011

Levy Category: Port

| Fund / Description | Valuation | Levy Rate \$ /1,000 | Grand Total Taxes |
|--|-------------------------|---------------------|---------------------|
| PORT OF EDMONDS MAINTENANCE Port - General | \$3,787,446,655 | .10561205 | 400,000.00 |
| PORT OF EVERETT MAINTENANCE Port - General | \$13,283,958,819 | .28489760 | 3,784,568.00 |
| Sub-Total Regular Levies: | \$17,071,405,474 | | 4,184,568.00 |
| Sub-Total Excess Levies: | \$0 | | .00 |
| Total For Port | \$17,071,405,474 | | 4,184,568.00 |

Levy Category: Regional Fire Authority

| Fund / Description | Valuation | Levy Rate \$ /1,000 | Grand Total Taxes |
|--|------------------------|---------------------|---------------------|
| NORTH COUNTY REGIONAL FIRE NON-VOTED BONDS Fire Protection | \$1,831,205,585 | .10814573 | 198,037.07 |
| NORTH COUNTY REGIONAL FIRE EXPENSE Fire Protection | \$1,828,198,485 | 1.39185427 | 2,544,585.86 |
| Sub-Total Regular Levies: | \$3,659,404,070 | | 2,742,622.93 |
| Sub-Total Excess Levies: | \$0 | | .00 |
| Total For Regional Fire Authority | \$3,659,404,070 | | 2,742,622.93 |

Levy Category: Road

| Fund / Description | Valuation | Levy Rate \$ /1,000 | Grand Total Taxes |
|---------------------------|-------------------------|---------------------|----------------------|
| ROAD DISTRICT County Road | \$35,082,472,307 | 1.49284599 | 52,372,727.96 |
| Sub-Total Regular Levies: | \$35,082,472,307 | | 52,372,727.96 |
| Sub-Total Excess Levies: | \$0 | | .00 |
| Total For Road | \$35,082,472,307 | | 52,372,727.96 |

SNOHOMISH COUNTY 2010 ASSESSMENTS AND LEVIES DUE IN 2011

Levy Category: State School

| Fund / Description | Valuation | Levy Rate \$ /1,000 | Grand Total Taxes |
|-------------------------------------|--------------------------|---------------------|--------------------------|
| STATE SCHOOL State School | \$85,706,511,987 | 2.20635849 | 189,099,290.00 |
| STATE SCHOOL State School | \$85,706,511,987 | .00002484 | 2,129.00 |
| Sub-Total Regular Levies: | \$171,413,023,974 | | 189,101,419.00 |
| Sub-Total Excess Levies: | \$0 | | .00 |
| Total For State School | \$171,413,023,974 | | 189,101,419.00 |
| Grand Total Regular Levies: | | | \$548,584,057.80 |
| Grand Total Excess Levies: | | | \$411,865,202.35 |
| Grant Total: | | | \$960,449,260.15 |